


4 Day Use Opportunities



Upper Truckee Marsh South
Restore the Marsh, Improve Connections

FLEXIBLE SITE ELEMENTS

The Conservancy is exploring the Ponderosa Parcel as the location for a potential day use area within the project site. This parcel provides a more resilient and suitable setting for amenities due to its direct frontage on the South Tahoe Bikeway, its existing use as a river access point for floating, its elevation (approximately 10 feet above the marsh surface), and its relatively flat, large area.

Initial community engagement indicates interest in amenities at this location. Community members expressed support for the seven following flexible site elements.

All elements are contingent upon cultural and biological sensitive resources and regulatory considerations.

PICNIC AREA / PAVILIONS

- Accessible (ADA) seating
- Shaded areas / gazebos
- Gathering spaces




PLAY AREA

- Playground with accessible features



RIVER OVERLOOK

- Wildlife viewing platforms along bikeway
- Cultural and environmental education signage



RESTROOMS & WATER STATION

- Accessible, clean, and safe facilities




RIVER ACCESS

- Accessible (ADA) river access
- Erosion control




TRAILHEAD AMENITIES

- Bike racks
- Fix-it station
- Kiosks
- Trash bins
- Seating
- Way finding signage
- Interpretive signage
- Shaded rest areas



WASHOE CULTURAL AMENITIES

- Washoe Tribe of Nevada and California cultural interpretation
- Nature-based education
- Community hub



PARKING

*Potential to be included

Some recreation and public access improvements may align with adding parking on this project site. Scale and location of new parking, if any, would depend on community and Tribal preferences, and funding source limitations.

