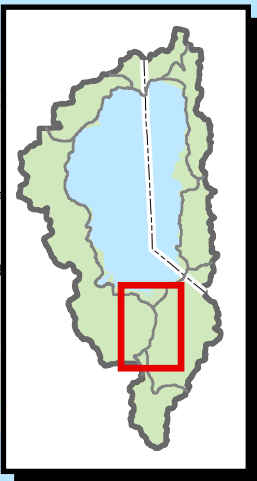
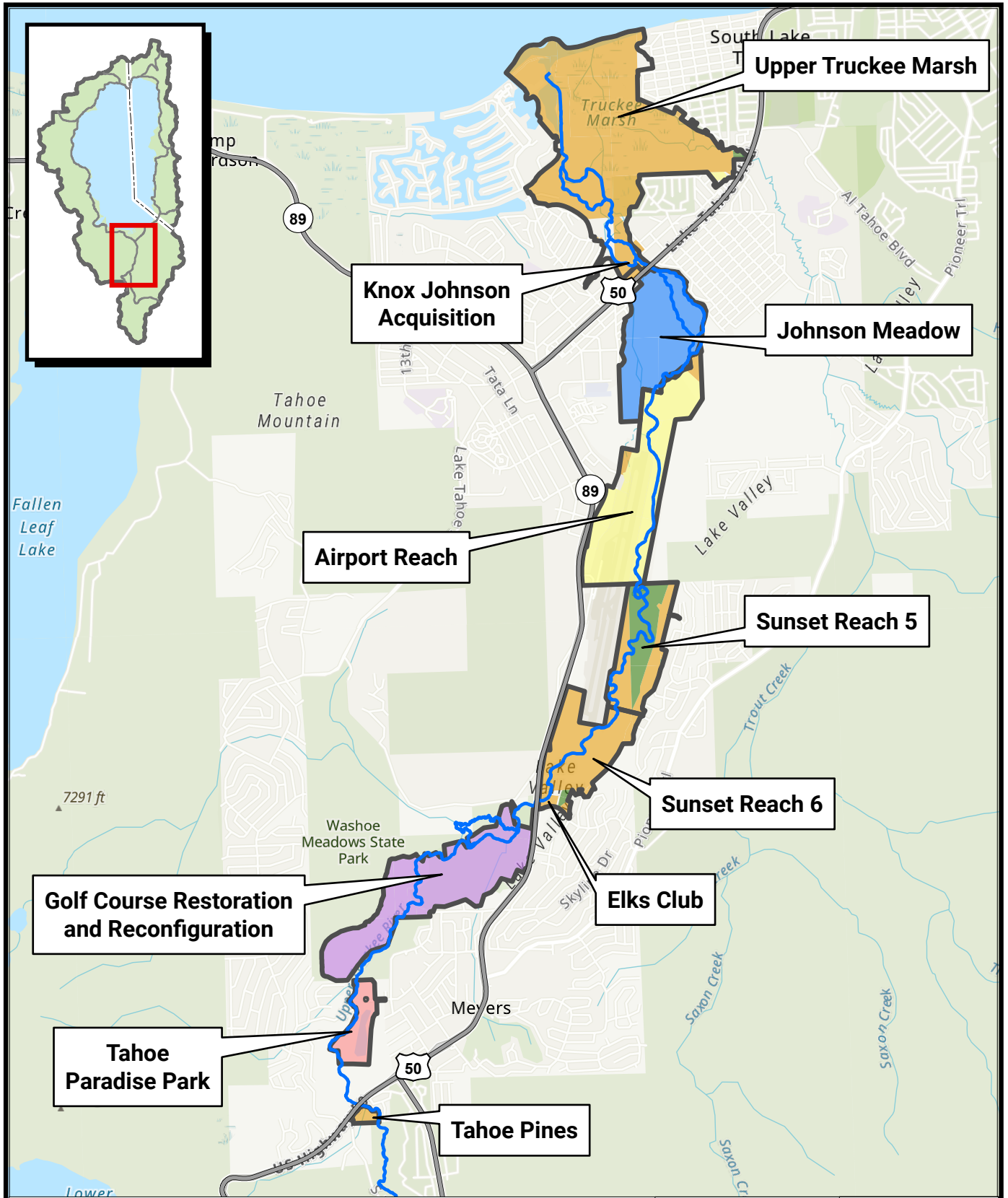






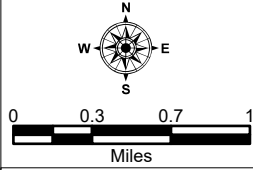


ATTACHMENT 2
Upper Truckee River Signage



- | | |
|---|--|
|  City of South Lake Tahoe |  Tahoe Resource Conservation District |
|  California Tahoe Conservancy |  USDA Forest Service |
|  California Department of Parks and Recreation |  Tahoe Paradise Resort Improvement District |



Sources:
Conservancy, ESRI

California Tahoe Conservancy



September 2024

*Map for reference purposes only.