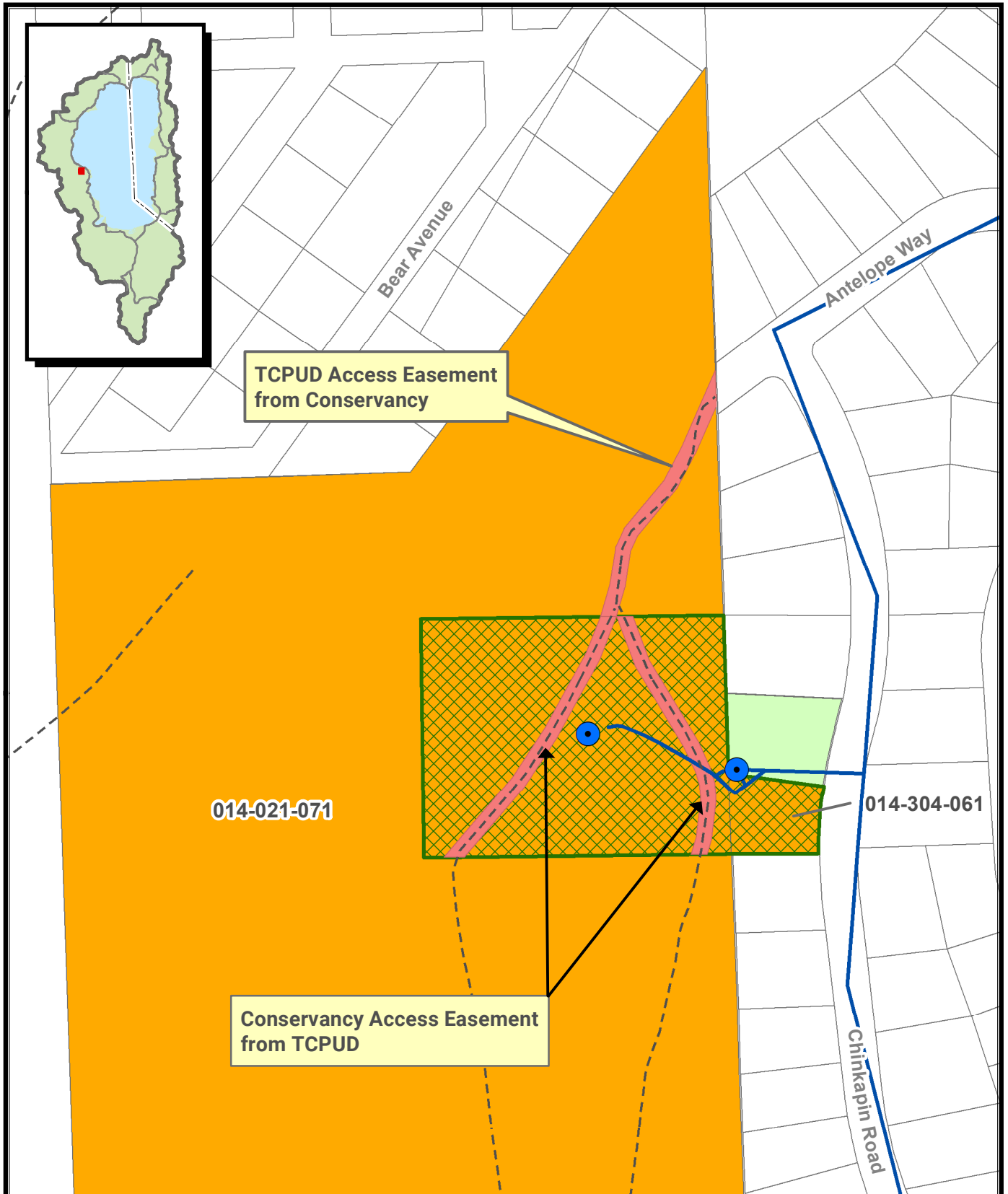






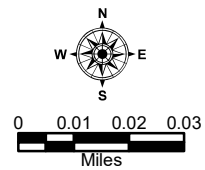


**ATTACHMENT 3**  
**Tahoe Cedars Properties Map**



-  Conservancy Transfer to TCPUD
-  Water Storage Tank
-  Water Main
-  Tahoe Conservancy
-  TCPUD Owned
-  Existing Dirt Roads and Trails



Sources:  
 TRPA, CTC, TCPUD

**California**  
**Tahoe Conservancy**



**June 2022**

\*Map for reference purposes only.