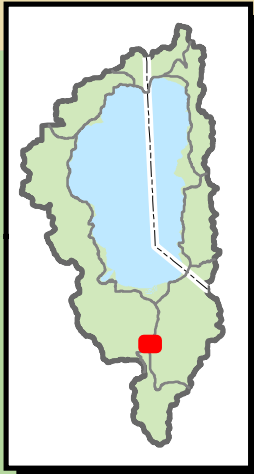
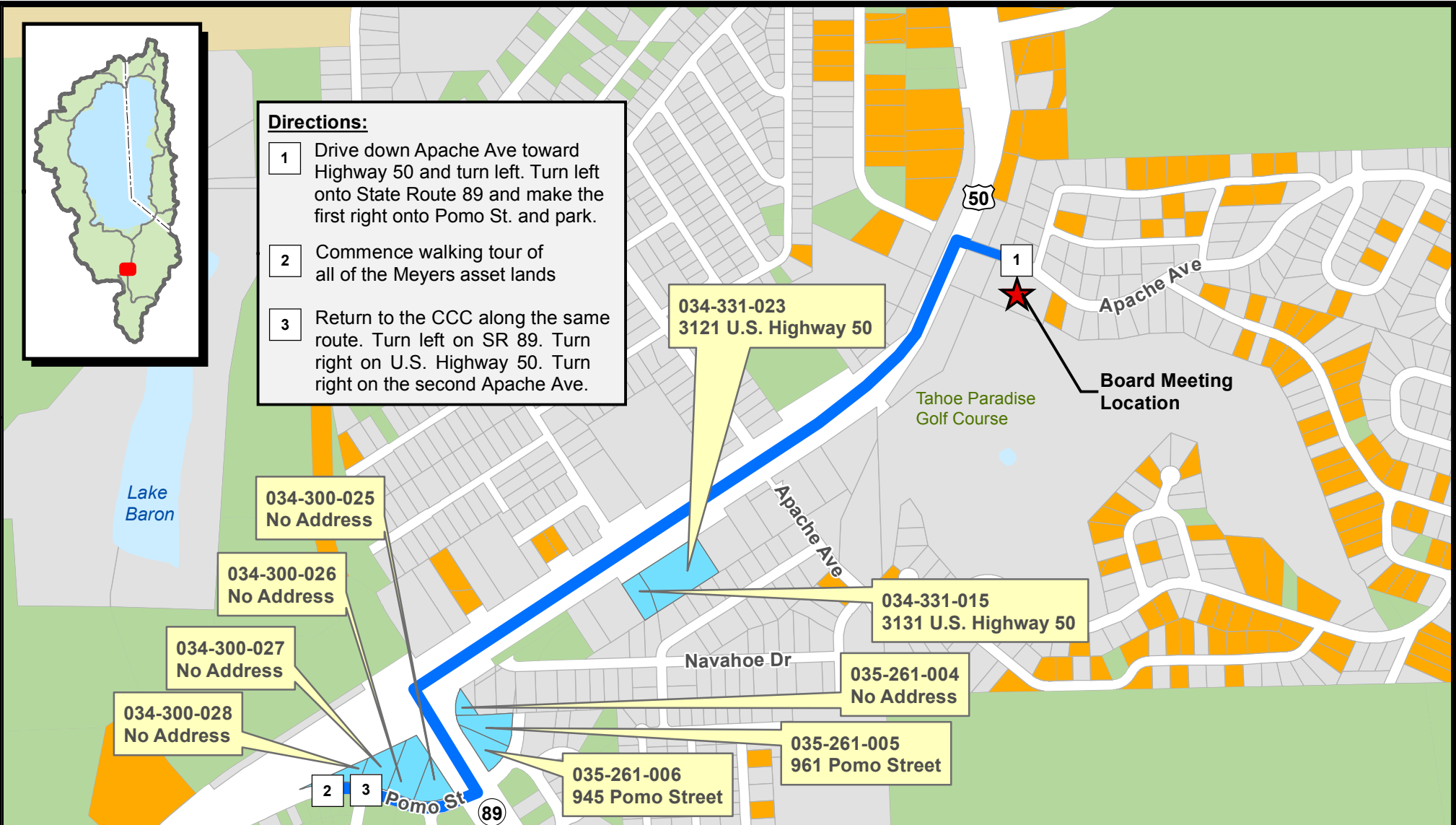


ATTACHMENT 1 Meyers Asset Lands Tour Map



Directions:

- 1 Drive down Apache Ave toward Highway 50 and turn left. Turn left onto State Route 89 and make the first right onto Pomo St. and park.
- 2 Commence walking tour of all of the Meyers asset lands
- 3 Return to the CCC along the same route. Turn left on SR 89. Turn right on U.S. Highway 50. Turn right on the second Apache Ave.



034-300-025
No Address

034-300-026
No Address

034-300-027
No Address

034-300-028
No Address

034-331-023
3121 U.S. Highway 50

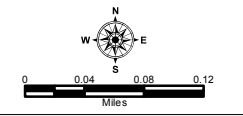
034-331-015
3131 U.S. Highway 50

035-261-004
No Address

035-261-005
961 Pomo Street

035-261-006
945 Pomo Street

- Asset Lands
- CA Dept of Parks & Recreation
- USDA Forest Service
- California Tahoe Conservancy



Sources:
TRPA, CTC, ESRI

California
Tahoe Conservancy



August 2019
*Map for reference purposes only.