SCHEMATIC DESIGN PLANS
& DETAILS
NOT FOR CONSTRUCTION

NOTES:
MIN. = MINIMUM RECREATION INFRASTRUCTURE
MOD. = MODERATE RECREATION INFRASTRUCTURE
MAX. = MAXIMUM RECREATION INFRASTRUCTURE

NOTE: WHERE TITLED "BIKE TRAIL" SHALL MEAN THE SAME AS "BIKE PATH".

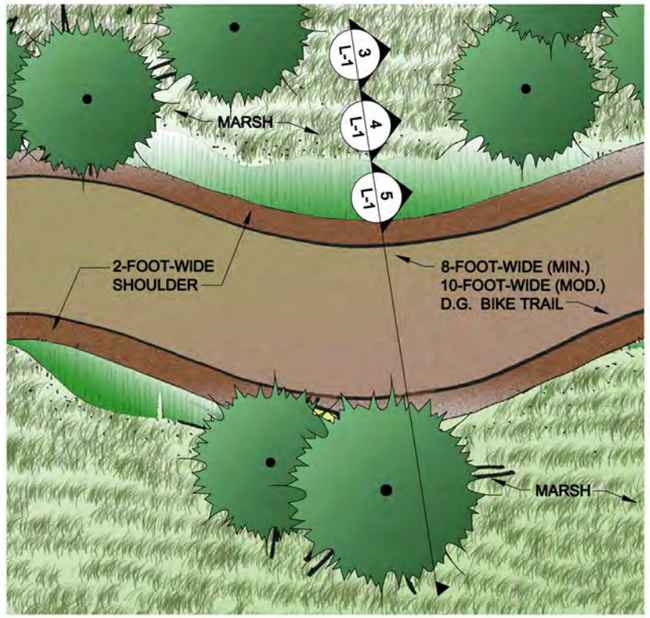

1 L-1 D.G. BIKE TRAIL (MIN./MOD.)
SCALE: NTS PLAN VIEW

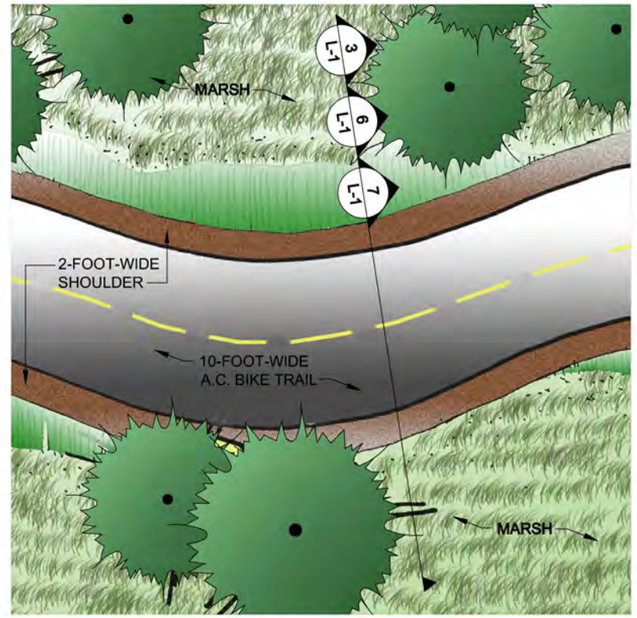

2 L-1 A.C. BIKE TRAIL (MAX.)
SCALE: NTS PLAN VIEW

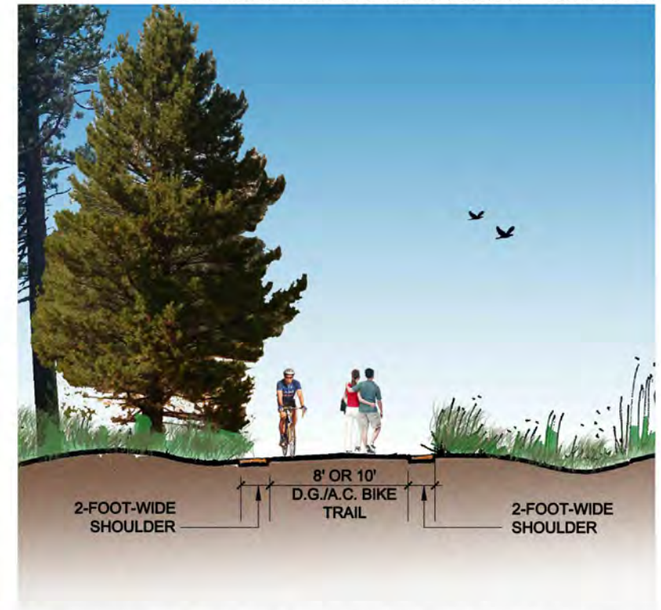

3 L-1 D.G./A.C. BIKE TRAIL (MIN./MOD./MAX.)
SCALE: NTS ELEVATION

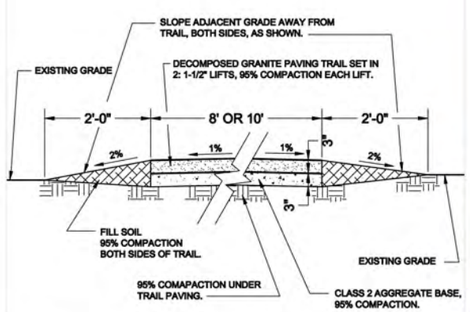

NOTES:
1.CROWN DECOMPOSED GRANITE PAVING AT A 1% SLOPE TO PROVIDE POSITIVE DRAINAGE OFF OF TRAIL .

4 L-1 D.G. BIKE TRAIL (MIN./MOD.)
SCALE: NTS SECTION



5 L-1 D.G. BIKE TRAIL (MIN./MOD.)
SCALE: NTS REPRESENTATIVE EXAMPLE

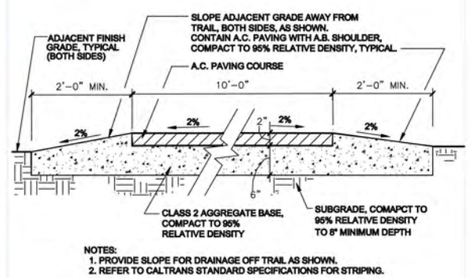

NOTES:
1. PROVIDE SLOPE FOR DRAINAGE OFF TRAIL AS SHOWN.
2. REFER TO CALTRANS STANDARD SPECIFICATIONS FOR STRIPING.

6 L-1 A.C. BIKE TRAIL (MAX.)
SCALE: NTS SECTION

7 L-1 A.C. BIKE TRAIL (MAX.)
SCALE: NTS REPRESENTATIVE EXAMPLE

DGS CALIFORNIA TAHOE CONSERVANCY

UPPER TRUCKEE RIVER
AND MARSH RESTORATION
PROJECT

E.I.P. # 560

AECOM
870 Emerald Bay Road, Suite 400
South Lake Tahoe, CA 96150
Tel: 530.543.5100 Fax: 530.543.5150

Cardno ENTRIX
ENVIRONMENTAL CONSULTANTS
1048 Ski Run Blvd.
South Lake Tahoe, CA 96150
Tel: 530.542.0201 Fax: 530.542.4401

BIKE TRAIL

L-1

REVISIONS
description date

scale:	NOT TO SCALE
job no.:	00110066.04
drawn by:	ML
checked by:	JZ

sheet no.: L-1

sheet 35 of 45
date: 05/02/12

P:\2000\00110066.04 Upper Truckee River & Wetlands Restoration\Schematic Design Plans\Graphics\UTR&W Landscape Plans\cad\Conceptual Landscape Details20071205.dwg

SCHEMATIC DESIGN PLANS
& DETAILS
NOT FOR CONSTRUCTION

NOTES:
MIN. = MINIMUM RECREATION INFRASTRUCTURE
MOD. = MODERATE RECREATION INFRASTRUCTURE
MAX. = MAXIMUM RECREATION INFRASTRUCTURE

NOTE: WHERE TITLED "FOOT TRAIL" SHALL MEAN THE SAME AS "PEDESTRIAN TRAIL".

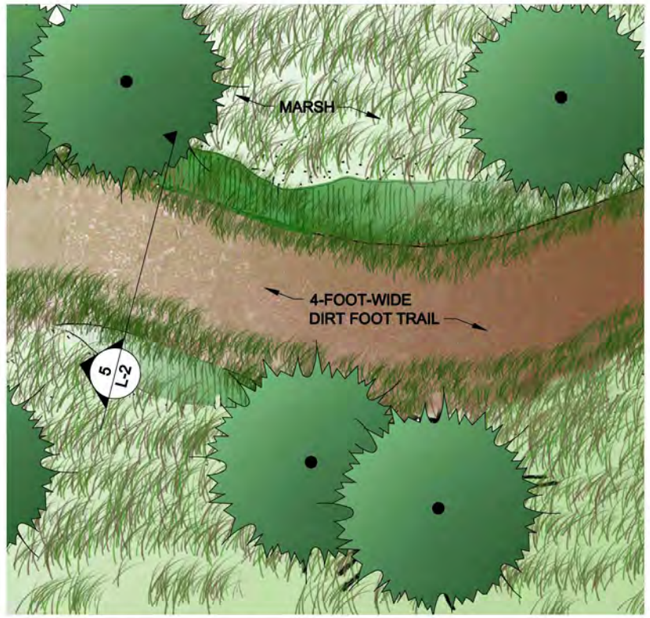

1 L-2 FOOT TRAIL (MIN.)
SCALE: NTS PLAN VIEW

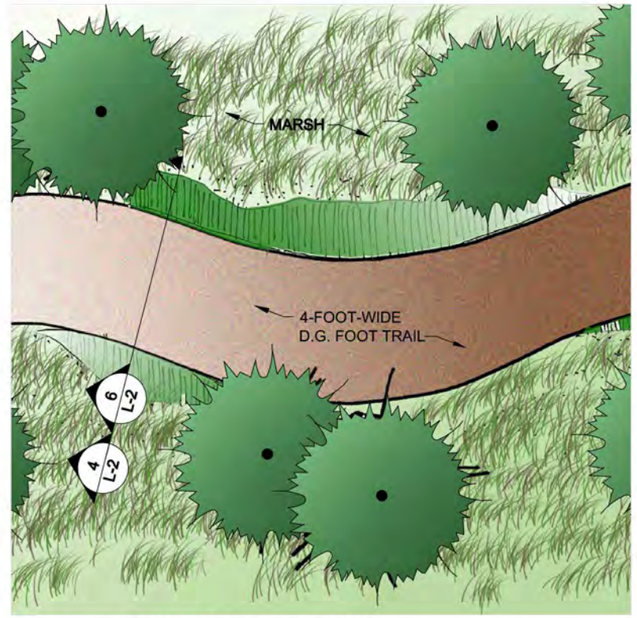

2 L-2 FOOT TRAIL (MOD.)
SCALE: NTS PLAN VIEW

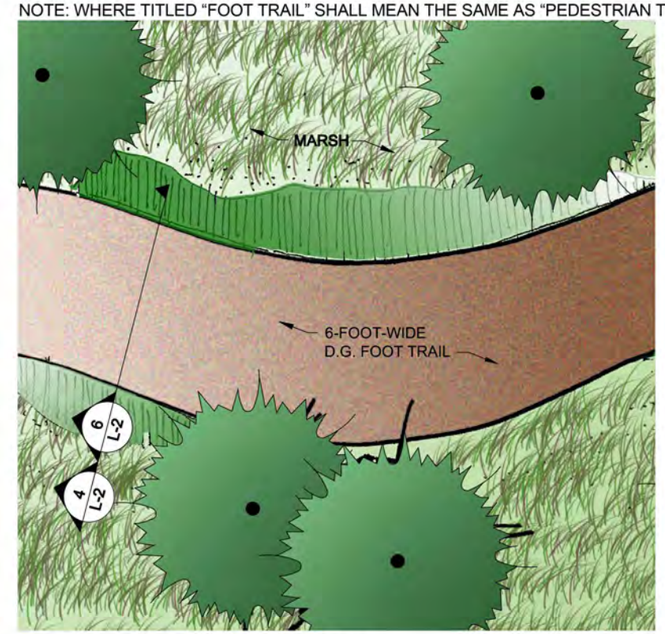

3 L-2 FOOT TRAIL (MAX.)
SCALE: NTS PLAN VIEW

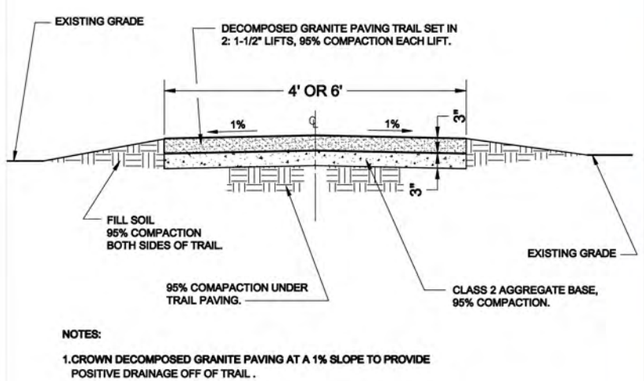

NOTES:

1.CROWN DECOMPOSED GRANITE PAVING AT A 1% SLOPE TO PROVIDE POSITIVE DRAINAGE OFF OF TRAIL .

4 L-2 FOOT TRAIL (MAX.)
SCALE: NTS SECTION

5 L-2 FOOT TRAIL (MIN.)
SCALE: NTS REPRESENTATIVE EXAMPLE

6 L-2 FOOT TRAIL (MOD./MAX.)
SCALE: NTS REPRESENTATIVE EXAMPLE

DGS CALIFORNIA TAHOE CONSERVANCY

UPPER TRUCKEE RIVER
AND MARSH RESTORATION
PROJECT

E.I.P. # 560

AECOM
870 Emerald Bay Road, Suite 400
South Lake Tahoe, CA 96150
Tel: 530.543.5100 Fax: 530.543.5150

Cardno ENTRIX
ENVIRONMENTAL CONSULTANTS
1048 Ski Run Blvd.
South Lake Tahoe, CA 96150
Tel: 530.542.0201 Fax: 530.542.4401

FOOT TRAIL

L-2

REVISIONS

#	description	date

scale:	NOT TO SCALE
job no.:	00110066.04
drawn by:	ML
checked by:	JZ

sheet no.: L-2

sheet 36 of 45
date: 05/02/12

P:\2000\00110066.04 Upper Truckee River & Wetlands Restoration\Schematic Design Plans\Graphics\UTR&W Landscape Plans\cad\Conceptual Landscape Details20071205.dwg

SCHEMATIC DESIGN PLANS
& DETAILS
NOT FOR CONSTRUCTION

NOTES:
MIN. = MINIMUM RECREATION INFRASTRUCTURE
MOD. = MODERATE RECREATION INFRASTRUCTURE
MAX. = MAXIMUM RECREATION INFRASTRUCTURE

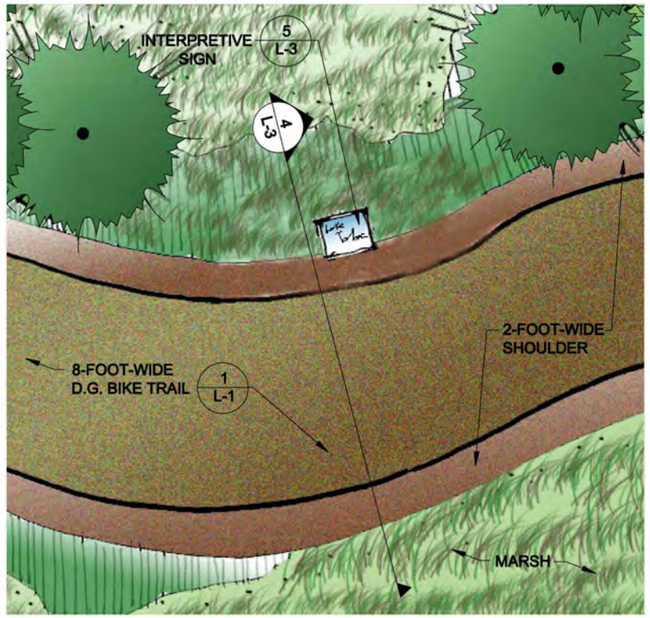

1 L-3 VIEW POINT (MIN.)
SCALE: NTS PLAN VIEW

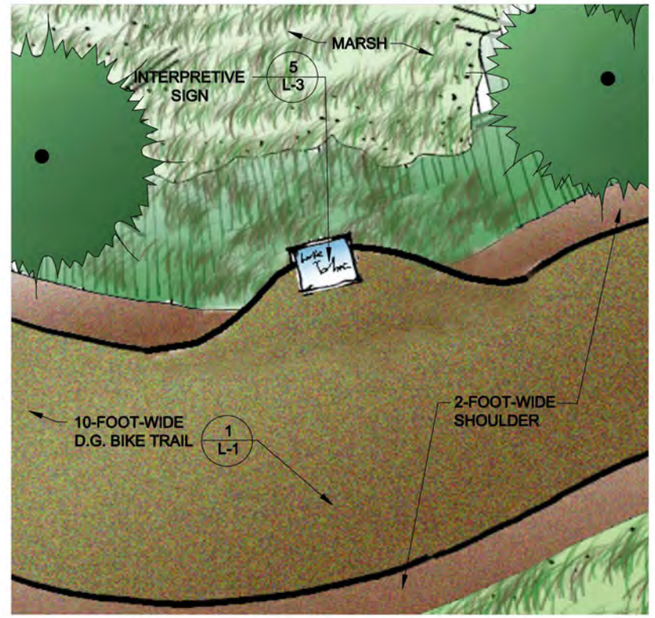

2 L-3 VIEW POINT (MOD.)
SCALE: NTS PLAN VIEW

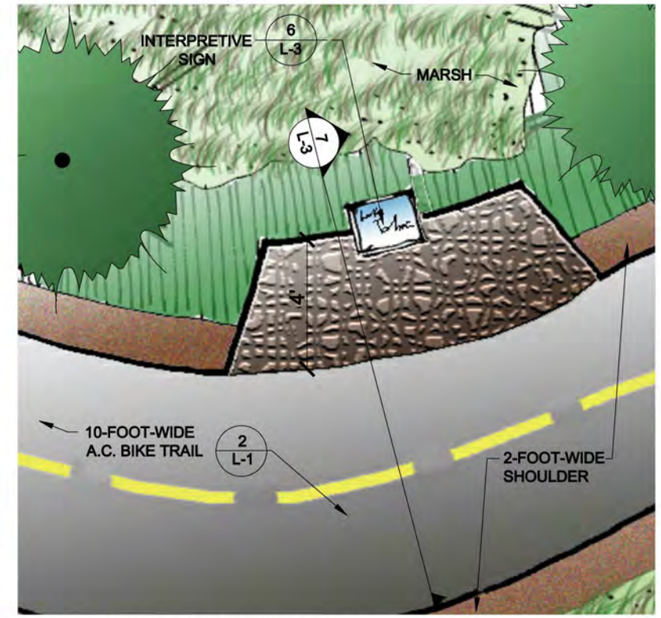

3 L-3 VIEW POINT (MAX.)
SCALE: NTS PLAN VIEW

4 L-3 VIEW POINT (MIN./MOD.)
SCALE: NTS ELEVATION

5 L-3 VIEW POINT (MIN./MOD.)
SCALE: NTS REPRESENTATIVE EXAMPLE

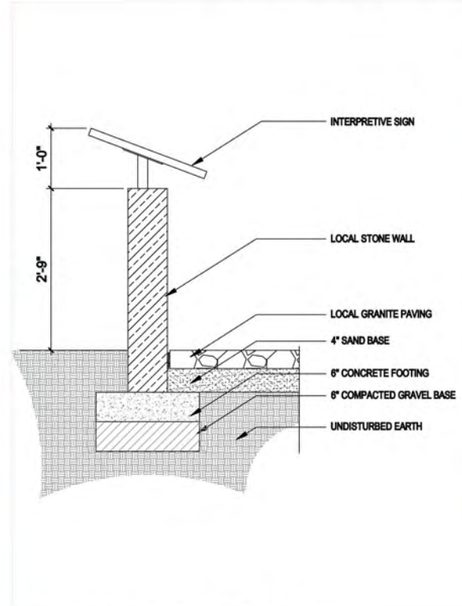

6 L-3 VIEW POINT (MAX.)
SCALE: NTS SECTION

7 L-3 VIEW POINT (MAX.)
SCALE: NTS ELEVATION

DGS CALIFORNIA TAHOE CONSERVANCY

UPPER TRUCKEE RIVER AND MARSH RESTORATION PROJECT

E.I.P. # 560

AECOM
870 Emerald Bay Road, Suite 400
South Lake Tahoe, CA 96150
Tel: 530.543.5100 Fax: 530.543.5150

Cardno ENTRIX
ENVIRONMENTAL CONSULTANTS
1048 Ski Run Blvd.
South Lake Tahoe, CA 96150
Tel: 530.542.0201 Fax: 530.542.4401

VIEW POINT

L-3

REVISIONS
description date

scale: NOT TO SCALE
job no.: 00110066.04
drawn by: ML
checked by: JZ

sheet no.: L-3

sheet 37 of 45
date: 05/02/12

P:\2000\00110066.04 Upper Truckee River & Wetlands Restoration\Schematic Design Plans\Graphics\UTR&W Landscape Plans\cad\Conceptual Landscape Details20071205.dwg

SCHEMATIC DESIGN PLANS
& DETAILS
NOT FOR CONSTRUCTION

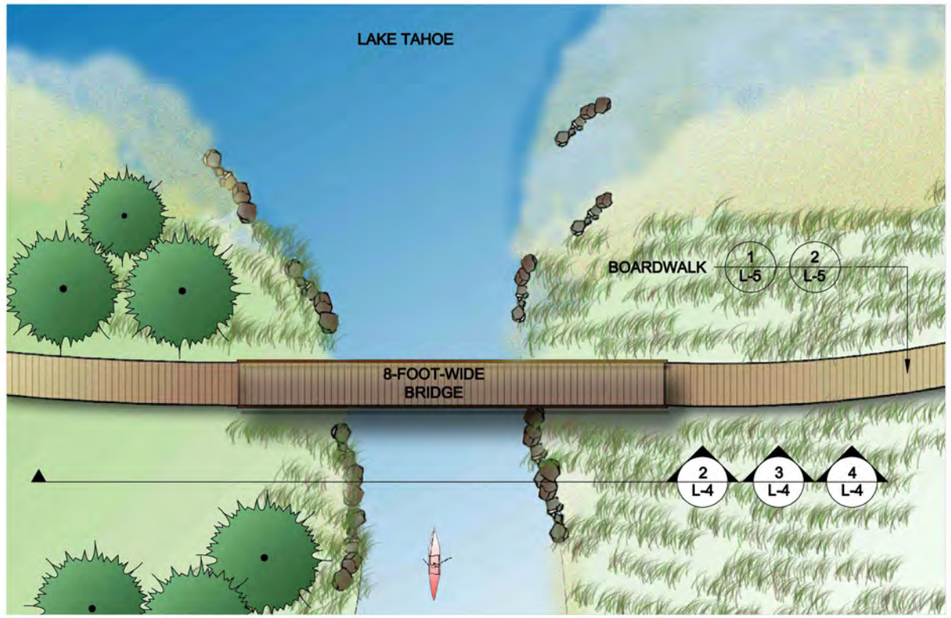

1 L-4 **BRIDGE**
SCALE: NTS — PLAN VIEW

2 L-4 **BRIDGE**
SCALE: NTS — ELEVATION

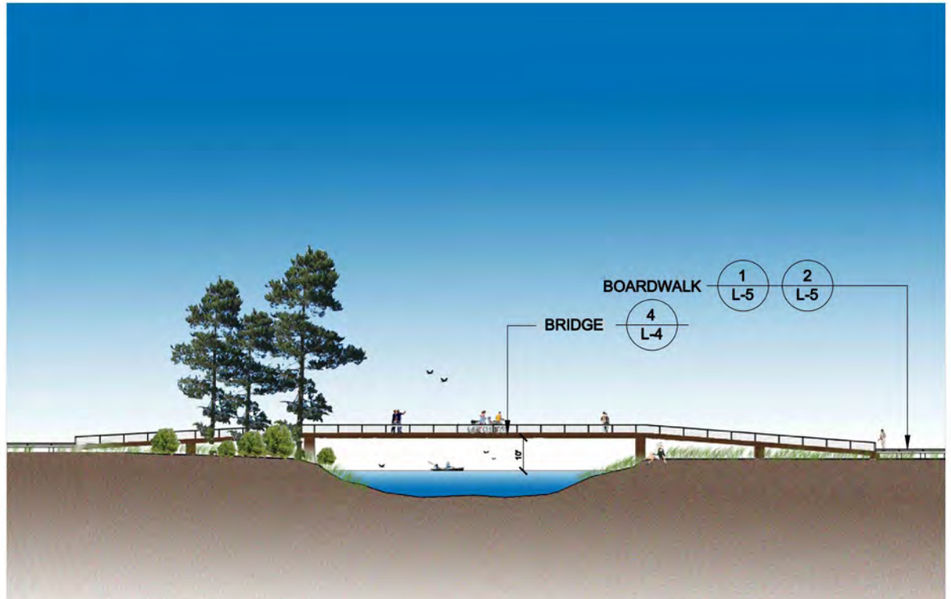

3 L-4 **BRIDGE**
SCALE: NTS — ELEVATION

4 L-4 **BRIDGE**
SCALE: NTS — REPRESENTATIVE EXAMPLE

DGS CALIFORNIA TAHOE CONSERVANCY

UPPER TRUCKEE RIVER AND MARSH RESTORATION PROJECT

E.I.P. # 560

AECOM
870 Emerald Bay Road, Suite 400
South Lake Tahoe, CA 96150
Tel: 530.543.5100 Fax: 530.543.5150

Cardno ENTRIX
ENVIRONMENTAL CONSULTANTS
1048 Ski Run Blvd.
South Lake Tahoe, CA 96150
Tel: 530.542.0201 Fax: 530.542.4401

BRIDGE

L-4

REVISIONS

#	description	date

scale:	NOT TO SCALE
job no.:	00110066.04
drawn by:	ML
checked by:	JZ

sheet no.: L-4

sheet 38 of 45

date: 05/02/12

P:\2000\00110066.04 Upper Truckee River & Wetlands Restoration\Schematic Design Plans\Graphics\UTR&W Landscape Plans\cad\Conceptual Landscape Details20071205.dwg

SCHEMATIC DESIGN PLANS
& DETAILS
NOT FOR CONSTRUCTION

NOTES:
MIN. = MINIMUM RECREATION INFRASTRUCTURE
MOD. = MODERATE RECREATION INFRASTRUCTURE
MAX. = MAXIMUM RECREATION INFRASTRUCTURE

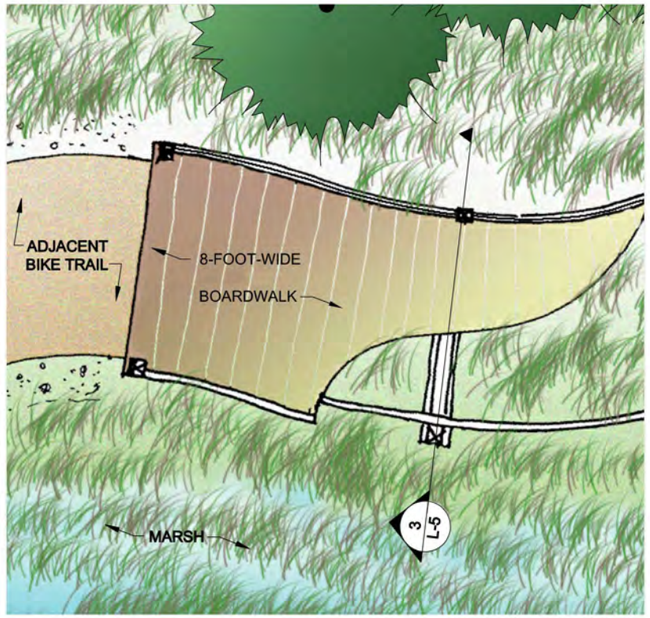

1 L-5 BOARDWALK (MIN.)
SCALE: NTS PLAN VIEW

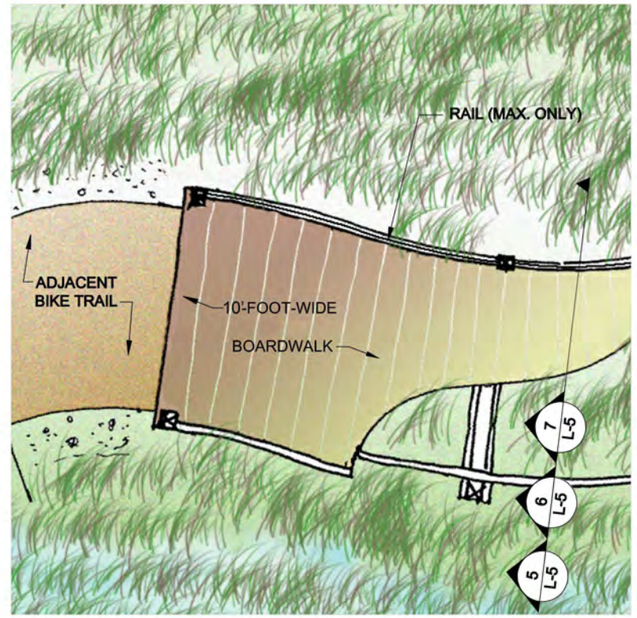

2 L-5 BOARDWALK (MOD./MAX.)
SCALE: NTS PLAN VIEW

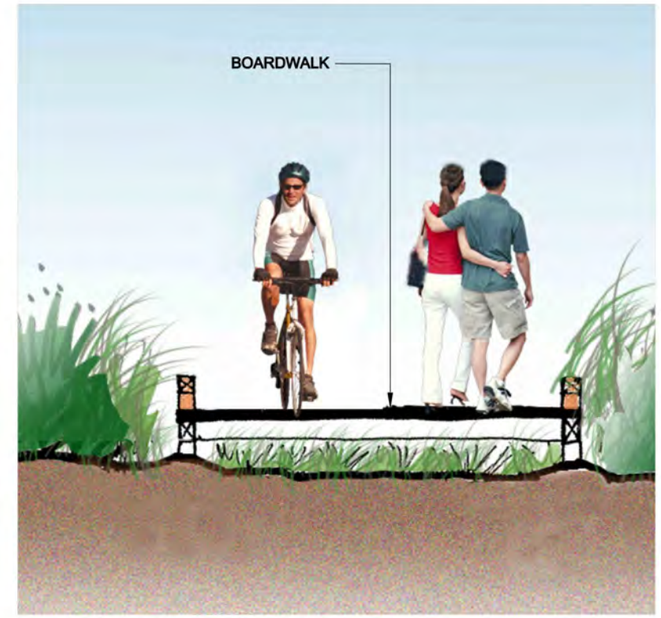

3 L-5 BOARDWALK (MIN.)
SCALE: NTS PLAN VIEW

4 L-5 BOARDWALK (MIN.)
SCALE: NTS REPRESENTATIVE EXAMPLE

5 L-5 BOARDWALK (MOD.)
SCALE: NTS REPRESENTATIVE EXAMPLE

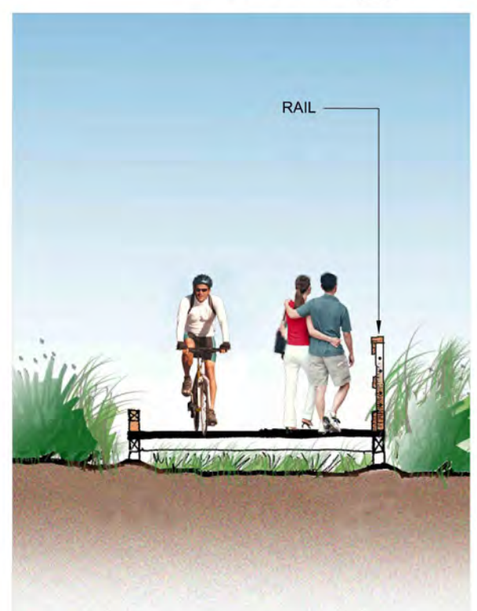

6 L-5 BOARDWALK (MAX.)
SCALE: NTS ELEVATION

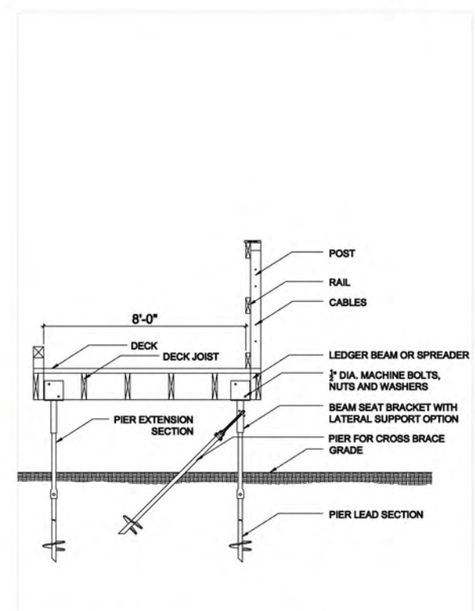

7 L-5 BOARDWALK (MAX.)
SCALE: NTS SECTION

DGS CALIFORNIA TAHOE CONSERVANCY

UPPER TRUCKEE RIVER AND MARSH RESTORATION PROJECT

E.I.P. # 560

AECOM
870 Emerald Bay Road, Suite 400
South Lake Tahoe, CA 96150
Tel: 530.543.5100 Fax: 530.543.5150

Cardno ENTRIX
ENVIRONMENTAL CONSULTANTS
1048 Ski Run Blvd.
South Lake Tahoe, CA 96150
Tel: 530.542.0201 Fax: 530.542.4401

BOARDWALK

L-5

REVISIONS
description date

scale:	NOT TO SCALE
job no.:	00110066.04
drawn by:	ML
checked by:	JZ

sheet no.: L-5

sheet 39 of 45
date: 05/02/12

P:\2000\00110066.04 Upper Truckee River & Wetlands Restoration\Schematic Design Plans\Graphics\UTR&W Landscape Plans\cad\Conceptual Landscape Details20071205.dwg

SCHEMATIC DESIGN PLANS
& DETAILS
NOT FOR CONSTRUCTION

NOTES:
MIN. = MINIMUM RECREATION INFRASTRUCTURE
MOD. = MODERATE RECREATION INFRASTRUCTURE
MAX. = MAXIMUM RECREATION INFRASTRUCTURE

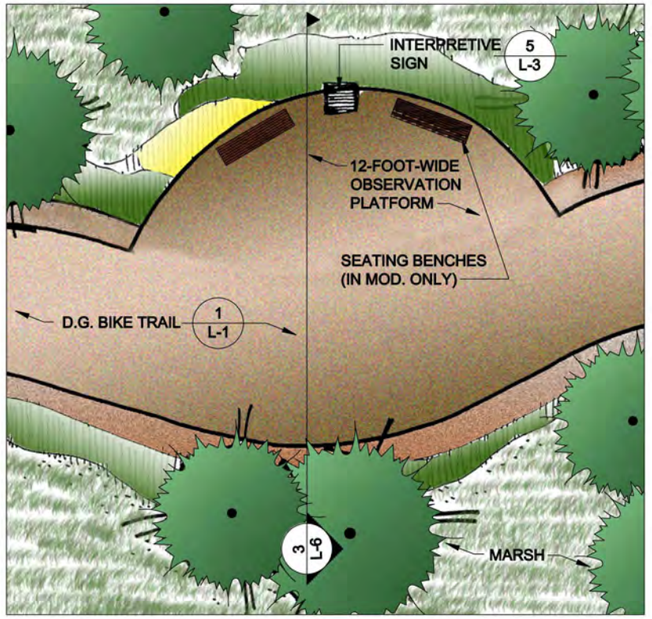

1 L-6 OBSERVATION AREA (MIN./MOD.)
SCALE: NTS PLAN VIEW

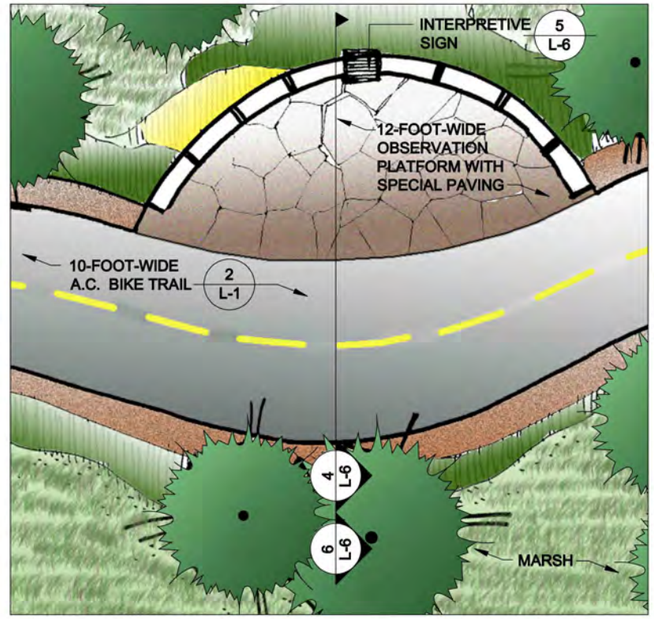

2 L-6 OBSERVATION AREA (MAX.)
SCALE: NTS PLAN VIEW

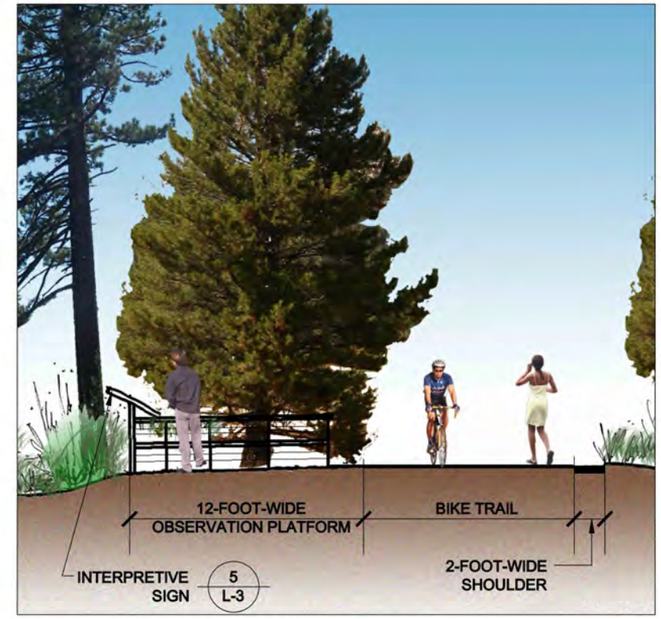

3 L-6 OBSERVATION AREA (MIN.)
SCALE: NTS ELEVATION

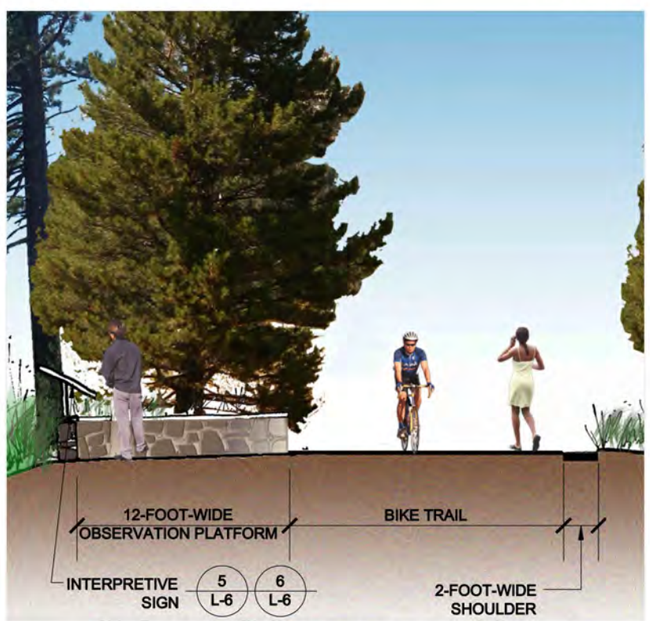

4 L-6 OBSERVATION AREA (MAX.)
SCALE: NTS ELEVATION

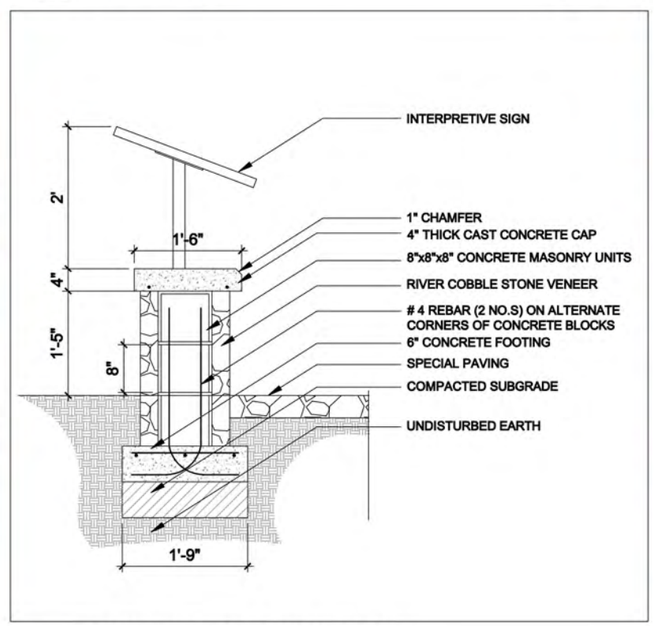

5 L-6 OBSERVATION AREA (MAX.)
SCALE: NTS SECTION

6 L-6 OBSERVATION AREA
SCALE: NTS REPRESENTATIVE EXAMPLE

DGS CALIFORNIA TAHOE CONSERVANCY

UPPER TRUCKEE RIVER AND MARSH RESTORATION PROJECT

E.I.P. # 560

AECOM
870 Emerald Bay Road, Suite 400
South Lake Tahoe, CA 96150
Tel: 530.543.5100 Fax: 530.543.5150

Cardno ENTRIX
ENVIRONMENTAL CONSULTANTS
1048 Ski Run Blvd.
South Lake Tahoe, CA 96150
Tel: 530.542.0201 Fax: 530.542.4401

OBSERVATION AREA TYPE 1

L-6

REVISIONS
description date

scale: NOT TO SCALE
job no.: 00110066.04
drawn by: ML
checked by: JZ

sheet no.: L-6

sheet 40 of 45
date: 05/02/12

P:\2000\00110066.04 Upper Truckee River & Wetlands Restoration\Schematic Design Plans\Graphics\UTR&W Landscape Plans\cad\Conceptual Landscape Details20071205.dwg

SCHEMATIC DESIGN PLANS
& DETAILS
NOT FOR CONSTRUCTION

NOTES:
MIN. = MINIMUM RECREATION INFRASTRUCTURE
MOD. = MODERATE RECREATION INFRASTRUCTURE
MAX. = MAXIMUM RECREATION INFRASTRUCTURE

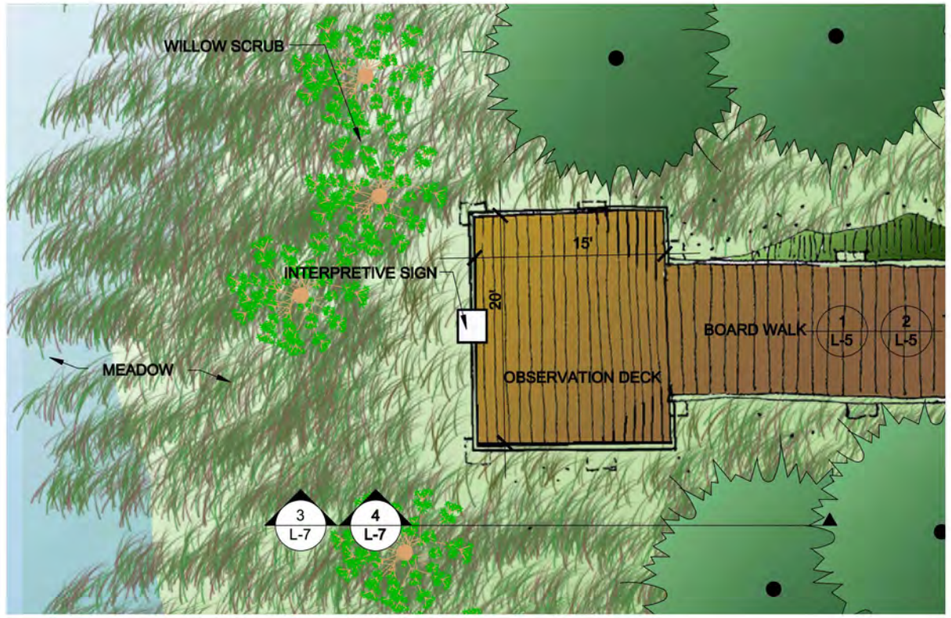

1 L-7 OBSERVATION AREA (MIN.)
SCALE: NTS PLAN VIEW

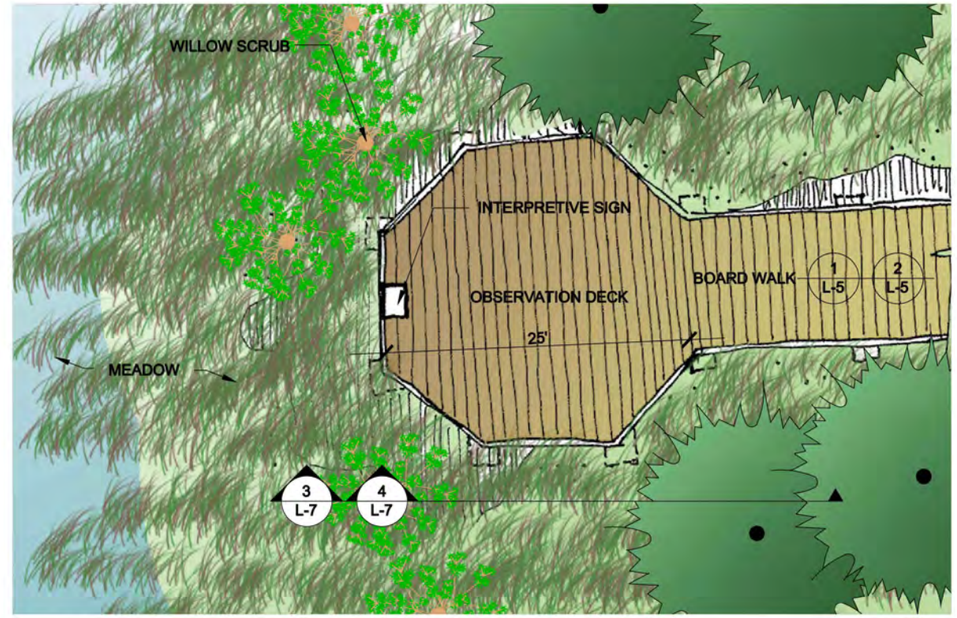

2 L-7 OBSERVATION AREA (MOD./MAX.)
SCALE: NTS PLAN VIEW

3 L-7 OBSERVATION AREA
SCALE: NTS ELEVATION

4 L-7 OBSERVATION AREA
SCALE: NTS REPRESENTATIVE EXAMPLE

DGS CALIFORNIA TAHOE CONSERVANCY

UPPER TRUCKEE RIVER
AND MARSH RESTORATION
PROJECT

E.I.P. # 560

AECOM
870 Emerald Bay Road, Suite 400
South Lake Tahoe, CA 96150
Tel: 530.543.5100 Fax: 530.543.5150

Cardno ENTRIX
ENVIRONMENTAL CONSULTANTS
1048 Ski Run Blvd.
South Lake Tahoe, CA 96150
Tel: 530.542.0201 Fax: 530.542.4401

OBSERVATION AREA
TYPE 2

L-7

REVISIONS
description date

scale: NOT TO SCALE
job no.: 00110066.04
drawn by: ML
checked by: JZ

sheet no.: L-7

sheet 41 of 45
date: 05/02/12

P:\2000\00110066.04 Upper Truckee River & Wetlands Restoration\Schematic Design Plans\Graphics\UTR&W Landscape Plans\cad\Conceptual Landscape Details20071205.dwg

SCHEMATIC DESIGN PLANS
& DETAILS
NOT FOR CONSTRUCTION

NOTES:
MIN. = MINIMUM RECREATION INFRASTRUCTURE
MOD. = MODERATE RECREATION INFRASTRUCTURE
MAX. = MAXIMUM RECREATION INFRASTRUCTURE

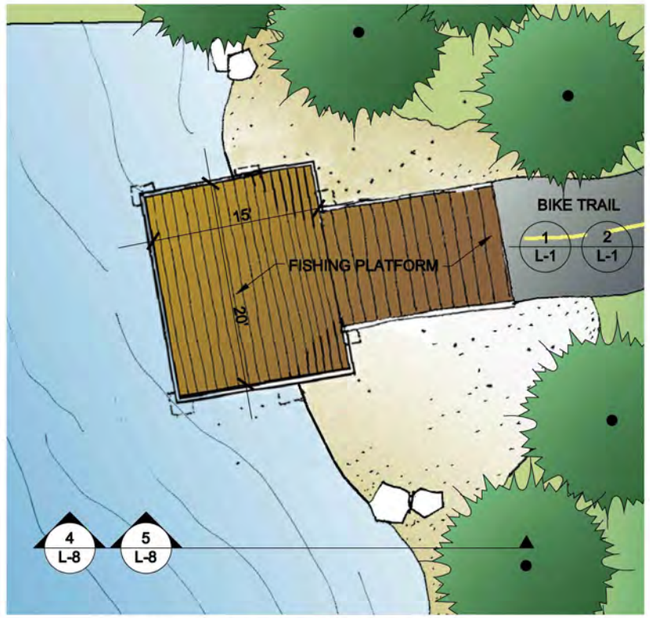

1 L-8 FISHING PLATFORM (MIN.)
SCALE: NTS PLAN VIEW

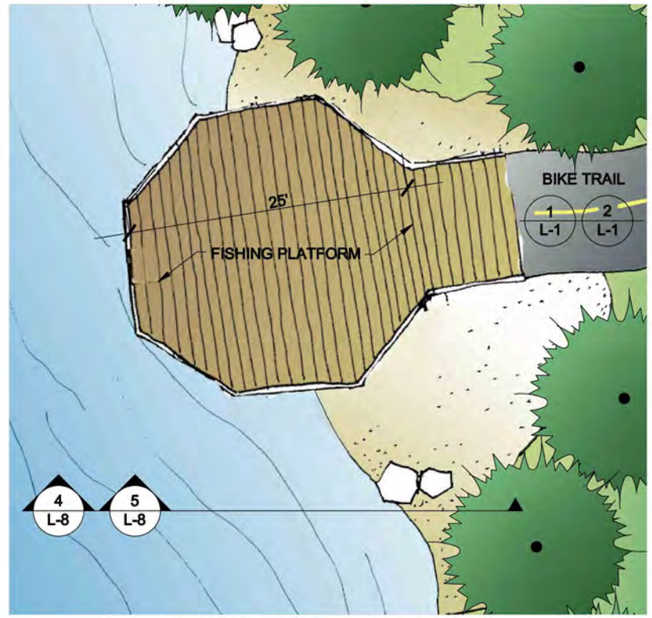

2 L-8 FISHING PLATFORM (MOD.)
SCALE: NTS

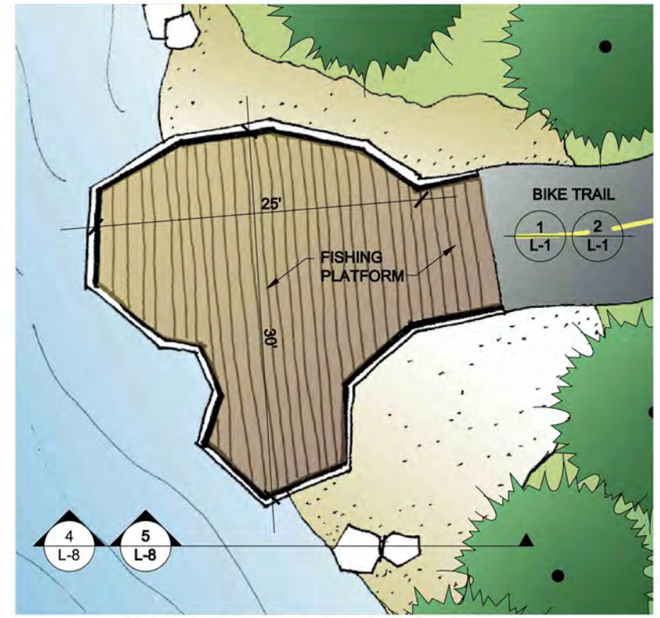

3 L-8 FISHING PLATFORM (MAX.)
SCALE: NTS



4 L-8 FISHING PLATFORM (MIN./MOD./MAX.)
SCALE: NTS ELEVATION

5 L-8 FISHING PLATFORM
SCALE: NTS REPRESENTATIVE EXAMPLE

DGS CALIFORNIA TAHOE CONSERVANCY

UPPER TRUCKEE RIVER AND MARSH RESTORATION PROJECT

E.I.P. # 560

AECOM
870 Emerald Bay Road, Suite 400
South Lake Tahoe, CA 96150
Tel: 530.543.5100 Fax: 530.543.5150

Cardno ENTRIX
ENVIRONMENTAL CONSULTANTS
1048 Ski Run Blvd.
South Lake Tahoe, CA 96150
Tel: 530.542.0201 Fax: 530.542.4401

FISHING PLATFORM

L-8

REVISIONS
description date

scale: NOT TO SCALE
job no.: 00110066.04
drawn by: ML
checked by: JZ

sheet no.: L-8

sheet 42 of 45
date: 05/02/12

P:\2000\00110066.04 Upper Truckee River & Wetlands Restoration\Schematic Design Plans\Graphics\UTR&W Landscape Plans\cad\Conceptual Landscape Details20071205.dwg

SCHEMATIC DESIGN PLANS
& DETAILS
NOT FOR CONSTRUCTION

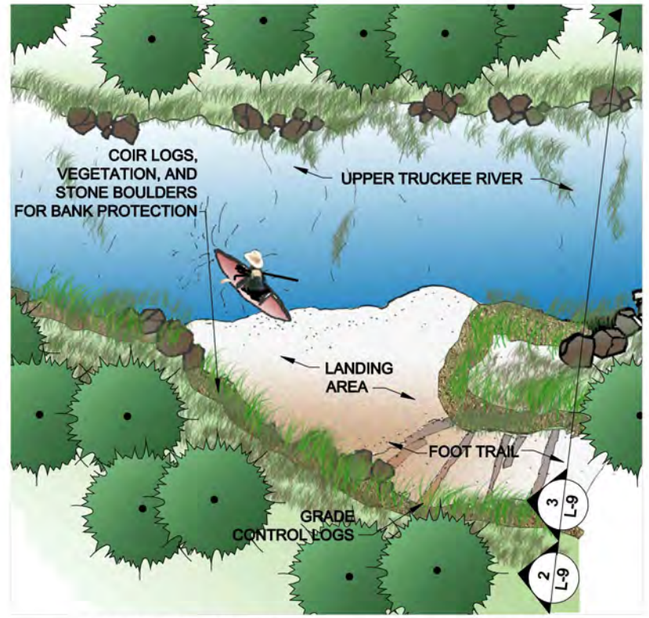

1 / L-9 EXISTING RIVER ACCESS STABILIZATION
SCALE: NTS PLAN VIEW

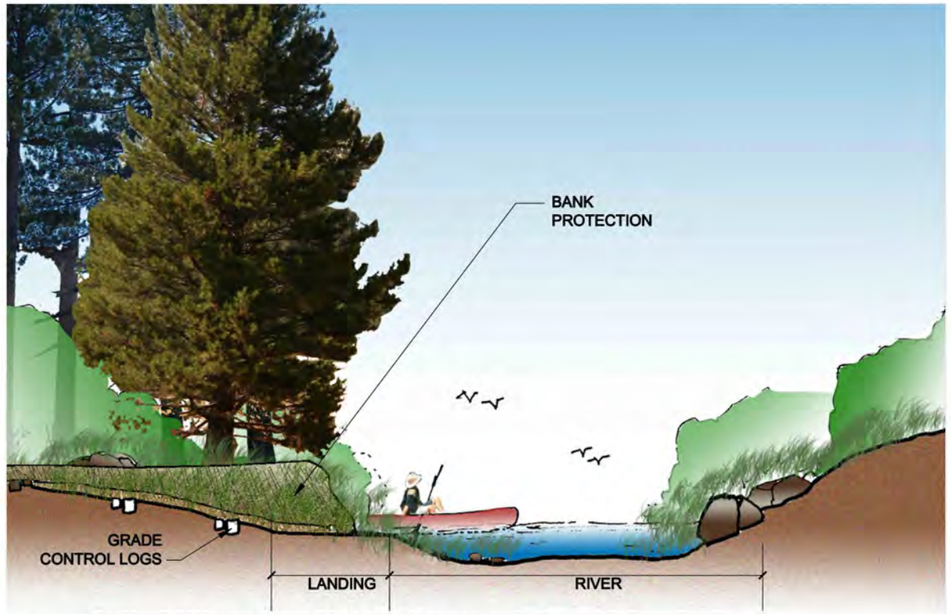

2 / L-9 EXISTING RIVER ACCESS STABILIZATION
SCALE: NTS ELEVATION

3 / L-9 EXISTING RIVER ACCESS STABILIZATION
SCALE: NTS REPRESENTATIVE EXAMPLE

DGS CALIFORNIA TAHOE CONSERVANCY

UPPER TRUCKEE RIVER
AND MARSH RESTORATION
PROJECT

E.I.P. # 560

AECOM
870 Emerald Bay Road, Suite 400
South Lake Tahoe, CA 96150
Tel: 530.543.5100 Fax: 530.543.5150

Cardno ENTRIX
ENVIRONMENTAL CONSULTANTS
1048 Ski Run Blvd.
South Lake Tahoe, CA 96150
Tel: 530.542.0201 Fax: 530.542.4401

EXISTING RIVER
ACCESS
STABILIZATION

L-9

REVISIONS

#	description	date

scale:	NOT TO SCALE
job no.:	00110066.04
drawn by:	ML
checked by:	JZ

sheet no.: L-9

sheet 43 of 45
date: 05/02/12

P:\2000\00110066.04 Upper Truckee River & Wetlands Restoration\Schematic Design Plans\Graphics\UTR&W Landscape Plans\cad\Conceptual Landscape Details20071205.dwg

SCHEMATIC DESIGN PLANS
& DETAILS
NOT FOR CONSTRUCTION

NOTES:
MIN. = MINIMUM RECREATION INFRASTRUCTURE
MOD. = MODERATE RECREATION INFRASTRUCTURE
MAX. = MAXIMUM RECREATION INFRASTRUCTURE

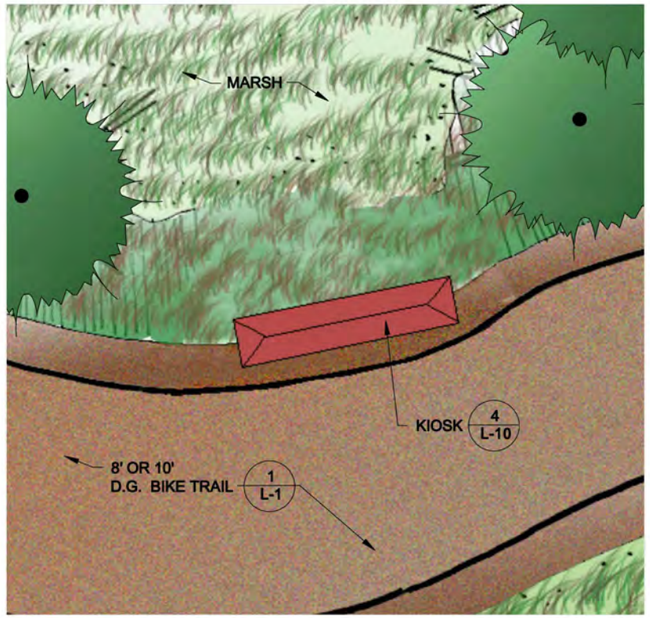

1 L-10 **KIOSK (MIN.)**
SCALE: NTS PLAN VIEW

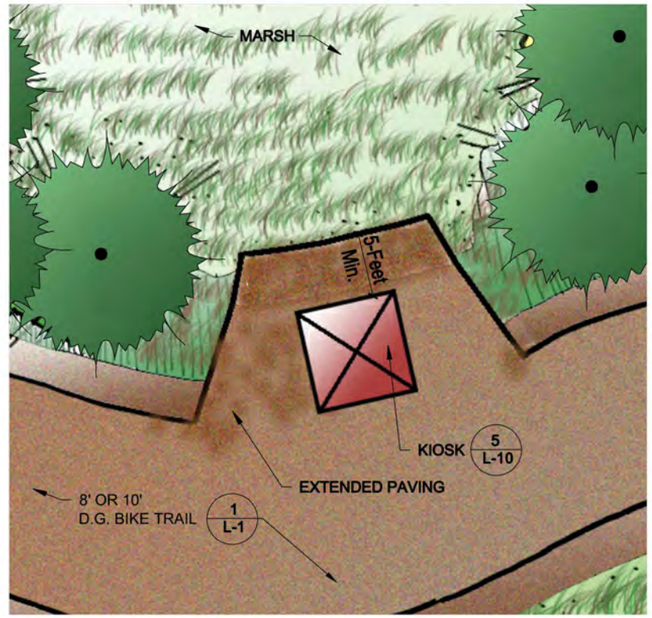

2 L-10 **KIOSK (MOD.)**
SCALE: NTS PLAN VIEW

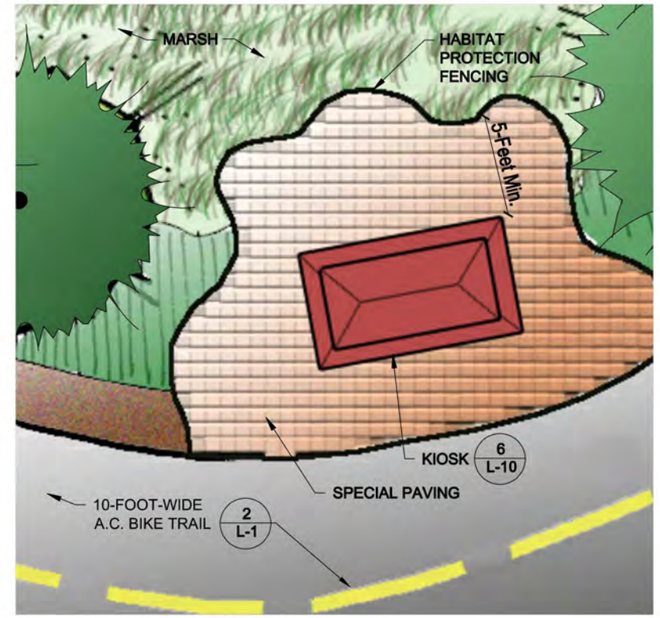

3 L-10 **KIOSK (MAX.)**
SCALE: NTS PLAN VIEW

4 L-10 **KIOSK (MIN.)**
SCALE: NTS REPRESENTATIVE EXAMPLE

5 L-10 **KIOSK (MOD.)**
SCALE: NTS REPRESENTATIVE EXAMPLE

6 L-10 **KIOSK (MAX.)**
SCALE: NTS REPRESENTATIVE EXAMPLE

DGS CALIFORNIA TAHOE CONSERVANCY

UPPER TRUCKEE RIVER AND MARSH RESTORATION PROJECT

E.I.P. # 560

AECOM
870 Emerald Bay Road, Suite 400
South Lake Tahoe, CA 96150
Tel: 530.543.5100 Fax: 530.543.5150

Cardno ENTRIX
ENVIRONMENTAL CONSULTANTS
1048 Ski Run Blvd.
South Lake Tahoe, CA 96150
Tel: 530.542.0201 Fax: 530.542.4401

KIOSK

L-10

REVISIONS
description date

scale: NOT TO SCALE
job no.: 00110066.04
drawn by: ML
checked by: JZ

sheet no.: L-10

sheet 44 of 45
date: 05/02/12

P:\2000\00110066.04 Upper Truckee River & Wetlands Restoration\Schematic Design Plans\Graphics\UTR&W Landscape Plans\cad\Conceptual Landscape Details20071205.dwg

SCHEMATIC DESIGN PLANS
& DETAILS
NOT FOR CONSTRUCTION

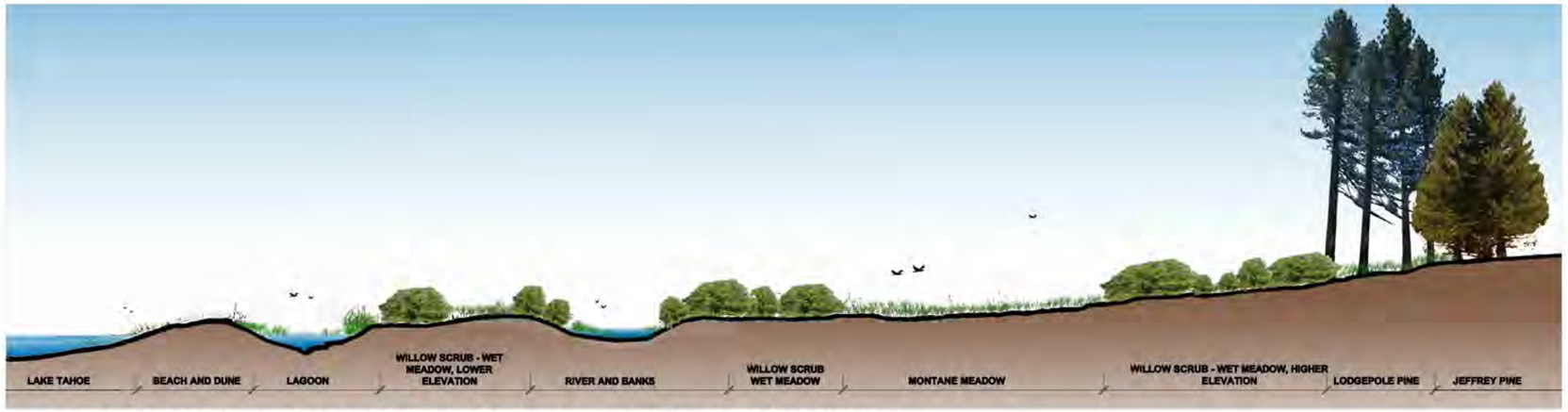

1
L-11

REVEGETATION AND HABITAT RELATIONSHIPS

SCALE: NTS

SECTION

PLANT LIST

Scientific Name	Common Name	Growth Form	Beach and Dune	Lagoon	Willow Scrub-Wet Meadow, Lower Elevation	Riverbanks	Willow Scrub-Wet Meadow, Higher Elevation	Montane Meadow	Lodgepole Pine	Jeffrey Pine
Scirpus acutus	Tule	P		X						
Sparganium emersum ssp. emersum	Emersed bur-reed	P		X						
Typha angustifolium	Cattail	P		X						
Achnatherum occidentalis	Western needlegrass	G							X	X
Agrostis exarata	Spike bentgrass	G				X				
Alopecurus aequalis	Short-awn foxtail	G		X	X					
Bromus carinatus	California brome	G								X
Carex aquatilis	Water Sedge	G	X	X	X		X			
Carex athrostachya	Blister sedge	G					X	X		
Carex nebraskensis	Nebraska sedge	G	X		X	X	X	X	X	X
Carex utriculata	Beaked sedge	G		X	X		X	X		
Deschampsia cespitosa var. cespitosa	Tufted hairgrass	G					X	X		
Deschampsia danthonoides	Annual hairgrass	G	X							
Eleocharis macrostachya	Common spikerush	G		X	X	X				
Elymus glaucus	Blue wildrye	G					X		X	
Elymus trachycaulus var. intermedia	Intermediate Wheatgrass	G						X		
Festuca rubra	Red fescue	G						X		
Glyceria elata	Fowl mannagrass	G		X	X	X				
Hordeum brachyantherum	Meadow barley	G	X					X		
Hordeum jubatum	Foxtail barley	G	X							
Juncus balticus	Wiregrass, Baltic rush	G	X	X	X	X	X			
Juncus effusus	Common rush	G		X	X	X	X			
Juncus ensifolius	Sword-leaved rush	G				X	X			
Juncus nevadensis	Nevada rush	G	X					X		
Juncus orthophyllus	Straight-leaved rush	G						X		
Leymus triticoides	Creeping wildrye	G	X						X	X
Poa secunda var. nevadensis	Bluegrass	G						X	X	X
Scirpus microps	Small Fruited Bulrush	G				X				
Achillea millefolium	Yarrow	P	X					X	X	X
Arnica chamossonis var. foliosa	Arnica	P	X					X	X	
Aster occidentalis	Western mountain aster	P	X					X	X	X
Fragaria virginiana	Mountain strawberry	P	X					X	X	
Linum lewisii	Flax	P						X		
Lupinus breweri	Brewer's lupine	P								X
Lupinus lepidus var. confertus	Clustered tidy lupine	P	X							X
Lupinus polyphyllus	Big lupine	P					X	X	X	
Oenothera elata var. hookeri	Evening primrose	P	X							

PLANT LIST CONTINUED

Scientific Name	Common Name	Growth Form	Beach and Dune	Lagoon	Willow Scrub-Wet Meadow, Lower Elevation	Riverbanks	Willow Scrub-Wet Meadow, Higher Elevation	Montane Meadow	Lodgepole Pine	Jeffrey Pine
Penstemon rydbergii var. oreocharis	Meadow beardtongue	P						X	X	X
Phacelia hastata	Silverleaf phacelia	P								X
Polygonum bistortoides	Western bisort	P					X	X		
Potentilla glandulosa	Cinquefoil	P					X	X	X	
Potentilla gracilis	Cinquefoil	P	X				X	X	X	
Sidalcea oregana ssp. spicata	Checker mallow	P				X	X	X	X	
Smilacina stellata	False Solomon's seal	P							X	
Stachys ajugoides var. rigida	Hedge nettle	P					X		X	X
Trifolium longipes	Long-stalked clover	P					X	X	X	
Nuphar luteum var. polysepalum	Yellow pond-lily	P		X						
Polygonum amphibium	Water smartweed	P		X	X					
Polygonum hydropiperoides	Waterpepper	P		X	X					
Rumex salicifolius	Willow-leaved dock	P		X	X	X				
Amelanchier alnifolia	Serviceberry	S							X	
Arctostaphylos patula	Greenleaf Manzanita	S								X
Artemisia tridentata var. vaseyana	Mountain sagebrush	S							X	X
Berberis aquifolium var. repens	Oregon grape	S								X
Ceanothus prostratus	Squaw carpet	S								X
Chrysothamnus nauseosus	Rubber rabbitbrush	S								X
Lonicera conjugalis	Double honeysuckle	S								X
Ribes cereum	Wax currant	S								X
Ribes lacustre	Swamp currant	S					X		X	X
Ribes roezlii var. roezlii	Sierra currant	S								X
Rosa woodsii var. ultramontana	Interior rose	S							X	X
Salix exigua	Narrow-leaved willow	S	X			X				
Pinus contorta var. murrayana	Lodgepole pine	T							X	X
Pinus jeffreyi	Jeffrey pine	T								X
Salix geyeriana	Geyer's willow	T		X	X					
Salix lemmonii	Lemmon's willow	T	X	X	X	X	X		X	
Salix lucida var. lasiandra	Shining willow	T		X	X	X				
Salix scouleriana	Scouler's willow	T					X		X	
Total Number of Species			17.0	15.0	14.0	13.0	19.0	22.0	24.0	24.0

KEY

G - GRASS P - PERENNIAL S - SHRUB T - TREE

DGS
CALIFORNIA TAHOE CONSERVANCY

UPPER TRUCKEE RIVER AND MARSH RESTORATION PROJECT

E.I.P. # 560

AECOM
870 Emerald Bay Road, Suite 400
South Lake Tahoe, CA 96150
Tel: 530.543.5100 Fax: 530.543.5150

Cardno ENTRIX
ENVIRONMENTAL CONSULTANTS
1048 Ski Run Blvd.
South Lake Tahoe, CA 96150
Tel: 530.542.0201 Fax: 530.542.4401

REVEGETATION SECTION AND PLANT LIST

L-11

REVISIONS
description date

scale: NOT TO SCALE
job no.: 00110066.04
drawn by: ML
checked by: JZ

sheet no.: L-11

sheet 45 of 45
date: 05/02/12

P:\2000\00110066.04 Upper Truckee River & Wetlands Restoration\Schematic Design Plans\Graphics\UTR&W Landscape Plans\cad\Conceptual Landscape Details20071205.dwg