DRAFT
Environmental Impact Report/
Environmental Impact Statement/
Environmental Impact Statement

Upper Truckee River and Marsh Restoration Project

Volume 3: Appendices
SCH# 2007032099

Lead Agencies:

California Department of General Services

California Tahoe Conservancy

Tahoe Regional Planning Agency Lake Tahoe Environmental Improvement Program

U.S. Department of Interior Bureau of Reclamation

February 2013

DRAFT
Environmental Impact Report/
Environmental Impact Statement/
Environmental Impact Statement

Upper Truckee River and Marsh Restoration Project

Volume 3: Appendices
SCH# 2007032099

Lead Agencies:

California Department of General Services

Mailstop 3-509
P.O. Box 989052
West Sacramento, CA 95798-9052

Attn: Tiffany Schmid, RESD-Environmental Services, 3rd floor
Senior Environmental Planner
916/376-1609

California Tahoe Conservancy

1061 Third Street
South Lake Tahoe, CA 96150

Attn: Scott Carroll
Associate Environmental Planner
Watershed/SEZ Restoration Program
530/543-6062

Tahoe Regional Planning Agency Lake Tahoe Environmental Improvement Program

P.O. Box 5310
Stateline, NV 89449

Attn: Adam Lewandowski
TRPA Project Manager
775/589-5233

U.S. Department of Interior Bureau of Reclamation

P.O. Box 5310
Stateline, NV 89449

Attn: Myrnie Mayville
NEPA Coordinator
775/589-5240

Prepared by:

AECOM

2020 L Street, Suite 400
Sacramento, CA 95811

Contact:
Danielle Hughes
916/414-5809

Cardno ENTRIX

295 U.S. Highway 50, Suite 1
Zephyr Cove, NV 89448

Contact:
Virginia Mahacek
775/588-9069

P 00110066.04

February 2013

TABLE OF CONTENTS

Section **Page**

Volume 1

ES EXECUTIVE SUMMARY ES-1

ES.1 Project Location and Setting ES-1
ES.2 Overview of the EIR/EIS/EIS Process ES-1
ES.3 Summary Description of the Project Alternatives ES-2
ES.4 Key Environmental Impacts, Mitigation Measures, Issues to be Resolved, and Areas of Controversy ES-6

1 INTRODUCTION AND STATEMENT OF PURPOSE AND NEED 1-1

1.1 Project Requiring Environmental Analysis 1-1
1.2 Project History and Planning Context 1-4
1.3 Purpose and Need, and Project Objectives 1-5
1.4 Intended Uses and Type of EIR/EIS/EIS (CEQA/NEPA/TRPA) 1-7
1.5 Scope and Focus of the EIR/EIS/EIS 1-9
1.6 Agency Roles and Responsibilities 1-11
1.7 Public Participation and Additional Steps in the CEQA/NEPA/TRPA Review Process 1-14
1.8 Organization of this EIR/EIS/EIS 1-14
1.9 Acronyms and Abbreviations 1-16

2 DESCRIPTION OF ALTERNATIVES 2-1

2.1 Overview 2-1
2.2 Alternatives Development 2-13
2.3 Elements of the Alternatives 2-14
2.4 Resource Management 2-41
2.5 Monitoring 2-42
2.6 Construction 2-43
2.7 Environmental Commitments 2-46

3 AFFECTED ENVIRONMENT AND ENVIRONMENTAL CONSEQUENCES 3-1

3.1 Approach to the Environmental Analysis 3-1
3.2 Air Quality and Climate Change 3.2-1
3.3 Archaeological and Historical Resources 3.3-1
3.4 Biological Resources: Vegetation and Wildlife 3.4-1
3.5 Fisheries 3.5-1
3.6 Geology and Soils, Mineral Resources, and Land Capability and Coverage 3.6-1
3.7 Human Health/Risk of Upset 3.7-1
3.8 Hydrology and Flooding 3.8-1
3.9 Geomorphology and Water Quality 3.9-1

Volume 2

3.10 Land Use 3.10-1
3.11 Noise 3.11-1
3.12 Public Services 3.12-1
3.13 Recreation 3.13-1
3.14 Scenic Resources 3.14-1
3.15 Socioeconomics, Population and Housing, and Environmental Justice 3.15-1
3.16 Transportation, Parking, and Circulation 3.16-1
3.17 Utilities 3.17-1
3.18 Cumulative Impacts 3.18-1

TABLE OF CONTENTS

Section **Page**

4 OTHER REQUIRED SECTIONS 4-1

4.1 Significant Environmental Effects That Cannot Be Avoided 4-1
4.2 Significant and Irreversible Environmental Changes 4-2
4.3 Relationship between Short-Term Uses of the Environment and the Maintenance and Enhancement of Long-Term Productivity 4-3
4.4 Growth-Inducing Impacts 4-4
4.5 Environmentally Superior Alternative/Environmentally Preferred Alternative 4-5
4.6 Consequences for Environmental Threshold Carrying Capacities 4-6

5 COMPLIANCE, CONSULTATION, AND COORDINATION 5-1

5.1 Federal 5-1
5.2 State 5-11
5.3 Consultation and Coordination 5-15

6 LIST OF PREPARERS 6-1

7 REFERENCES CITED 7-1

8 INDEX 8-1

TABLE OF CONTENTS

Section **Page**

Exhibits

1-1 Regional Location ... 1-2
1-2 Study Area Map ... 1-3
2-1 Proposed Elements of Alternative 1: Channel Aggradation and Narrowing (Maximum Recreation Infrastructure) ... 2-3
2-2 Proposed Elements of Alternative 2: New Channel–West Meadow (Minimum Recreation Infrastructure) ... 2-5
2-3 Proposed Elements of Alternative 3: Middle Marsh Corridor (Moderate Recreation Infrastructure) ... 2-7
2-4 Proposed Elements of Alternative 4: Inset Floodplain (Moderate Recreation Infrastructure) ... 2-9
2-5 Alternative 1—Storage/Staging and Access Plan ... 2-47
2-6 Alternative 2—Storage/Staging and Access Plan ... 2-48
2-7 Alternative 3—Storage/Staging and Access Plan ... 2-49
2-8 Alternative 4—Storage/Staging and Access Plan ... 2-50
3.3-1 Cultural Resources Survey Map ... 3.3-16
3.4-1 Location and Extent of Plant Communities on the Study Area ... 3.4-6
3.4-2 Location of Special-Status Plant Species in the Study Area ... 3.4-21
3.4-3 Bald Eagle Wintering Habitat Threshold Site and Perch Sites in Study Area ... 3.4-32
3.4-4 Waterfowl Threshold Site in Study Area ... 3.4-37
3.6-1 Dillingham Parcel Map ... 3.6-7
3.6-2 Land Capability and Existing Coverage of the Study Area ... 3.6-13
3.7-1 Known Hazardous Materials Site within and near the Study Area ... 3.7-4
3.8-1 Upper Truckee River and Trout Creek Watersheds ... 3.8-5
3.8-2 Monthly Streamflows for the Upper Truckee River at South Lake Tahoe (Water Years 1972–2007) ... 3.8-8
3.8-3 Monthly Streamflow for Trout Creek near Tahoe Valley (Water Years 1972–2007) ... 3.8-9
3.8-4 Local Urban Drainage Areas Surrounding the Upper Truckee Marsh ... 3.8-10
3.8-5 Lake Tahoe Elevations, 1900–1950 ... 3.8-12
3.8-6 Lake Tahoe Elevations, 1951–2007 ... 3.8-13
3.8-7 Seasonal Pattern of Daily Lake Levels, 1972–2007 ... 3.8-14
3.8-8 Observed Groundwater Elevations for the Upper Truckee River and Trout Creek Watersheds circa 1964 ... 3.8-16
3.8-9 Groundwater Data Sources in the Vicinity of the Study Area ... 3.8-18
3.8-10 Long-Term Groundwater and Lake Elevations in the Vicinity of the Study Area ... 3.8-19
3.8-11 Net Groundwater Discharge to Lake Tahoe along the South Shore under Average Annual and Seasonal Conditions ... 3.8-20
3.8-12 Peak Streamflow Events on the Upper Truckee River and Trout Creek (Water Years 1962–2007) ... 3.8-23
3.8-13 Potential Backwater Inundation of the Upper Truckee Marsh under High Lake Levels ... 3.8-27
3.8-14 FEMA Floodplain Overlain on Aerial Map ... 3.8-29
3.8-15 Simulated Flood Profiles for the Upper Truckee River for the 5-Year and 100-Year Events ... 3.8-31
3.9-1 Stream Reaches on the Upper Truckee River and Trout Creek within the Study Area ... 3.9-10
3.9-2 Streambed Profiles of the Upper Truckee River and Trout Creek through the Study Area ... 3.9-12
3.9-3 Approximate Overbank Inundation Area from the Upper Truckee River at 760 Cubic Feet per Second Streamflow, under Median Lake Level ... 3.9-17
3.9-4 Relationship of Standing Water Area on Study Area to Lake Elevation (1940–2002) ... 3.9-20
3.9-5 Relationship of Sailing Lagoon Water Area to Lake Elevation (1940–2002) ... 3.9-20

TABLE OF CONTENTS

Section **Page**

3.9-6 Shoreline Erosion, 1940–1995, Documented by Georeferenced Aerial Photographs for Lake Levels near Median 3.9-24
3.9-7 Shoreline Erosion, 1940–1983, Documented by Georeferenced Aerial Photographs for Lake Levels above Median 3.9-25
3.9-8 Shoreline Erosion, 1971–1999, Documented by Georeferenced Aerial Photographs for Lake Levels near Maximum 3.9-26
3.9-9 Relationship of Study Area Unvegetated Beach Area to Lake Elevation (1940–2002) 3.9-27
3.9-10 Average Annual Total Phosphorus Concentrations (mg/L) in the Upper Truckee River and Trout Creek (Water Years 1980–2005) 3.9-33
3.9-11 Average Annual Total Nitrogen Concentrations (mg/L) in the Upper Truckee River and Trout Creek (Water Years 1980–2005) 3.9-34
3.9-12 Average Annual Total Iron Concentrations (mg/L) in the Upper Truckee River and Trout Creek (Water Years 1989–2005) 3.9-35
3.9-13 Average Annual Total Suspended Sediment Concentrations (mg/L) in the Upper Truckee River and Trout Creek (Water Years 1980–2005) 3.9-36
3.9-14 Surface Water and Groundwater Inflows to the Study Area and Water Quality Monitoring Locations 3.9-41
3.9-15 Simulated Changes in Bank Top Width and Bed Elevation of the Upper Truckee River over a 50-Year Period 3.9-76
3.9-16 Simulated Annual Runoff and Loads of Fines, Sands, and Total Sediments Delivered to Lake Tahoe for the 50-Year Period 3.9-81
3.10-1 Plan Area Statements in the Study and Vicinity 3.10-22
3.11-1 Typical Noise Levels 3.11-12
3.11-2 Ambient Noise Measurement Locations 3.11-17
3.14-1 Photograph Viewpoints 3.14-7
3.14-2 View from Lake to the South at the Mouth of the Upper Truckee River, 300 Feet from the Shoreline (Viewpoint 1) 3.14-8
3.14-3 View to the East toward the Study Area (in Middle-Ground) from Condominiums along the Tahoe Keys Marina (Viewpoint 2) 3.14-8
3.14-4 View to the Southeast toward the Upper Truckee River from East of the Tahoe Island Subdivision (Viewpoint 3) 3.14-9
3.14-5 View to the Northwest of the Short Reach of the Upper Truckee River Visible from U.S. 50 (Viewpoint 4) 3.14-9
3.14-6 View to the West toward the Study Area and Trout Creek from Stanford Avenue (Viewpoint 5) 3.14-10
3.14-7 View to the West toward Barton Beach from East Barton Beach (Viewpoint 6) 3.14-10
3.16-1 Project Area Location and Roadway Map 3.16-6
3.16-2 Existing Traffic Volumes and Lane Configurations 3.16-8

TABLE OF CONTENTS

Section **Page**

Tables

ES-1 Summary of Impacts, Environmental Commitments, and Mitigation Measures ES-7
1-1 Acronyms and Other Abbreviations 1-17
2-1 Elements included in Action Alternatives 2-2
2-2 Representative Descriptions of Engineered Restoration Elements of Alternatives 1–4 2-16
2-3 Engineered Restoration Elements under Alternatives 1–4 2-19
2-4 Public Access and Recreation Infrastructure Elements of the Action Alternatives 2-36
2-5 Construction Schedule for Action Alternatives 2-51
2-6 Environmental Commitments of the Upper Truckee River and Marsh Restoration Project 2-57
3.2-1 Ambient Air Quality Standards 3.2-2
3.2-2 TRPA Emission Limits for Peak 24-Hour Period 3.2-6
3.2-3 Summary of Annual Air Quality Data (2005–2007) 3.2-13
3.2-4 Attainment Status Designations for the El Dorado County Portion of the Lake Tahoe Air Basin 3.2-14
3.2-5 Summary of 2008 Estimated Emissions Inventory for Criteria Air Pollutants and Precursors (El Dorado County—Lake Tahoe Air Basin) 3.2-15
3.2-6 Summary of Daily Construction-Related Emissions, as Modeled for the Worst-Case Scenario 3.2-27
3.2-7 Summary of Modeled Long-Term Operational Emissions under Alternatives 1, 2, 3, or 4 ..... 3.2-29
3.2-8 Summary of Modeled Construction-Generated Emissions of Greenhouse Gases under the Conditions for the Highest Emitting Alternative (Alternative 4) 3.2-32
3.2-9 Summary of Modeled Operation-Related Emissions of Greenhouse Gases under the Conditions for the Highest Emitting Alternative (Alternative 1) 3.2-33
3.3-1 Cultural Phases in the Central and Northern Sierra Nevada 3.3-4
3.3-2 Previous Cultural Resources Investigations Conducted in and Adjacent to the Study Area 3.3-12
3.3-3 Cultural Resources Previously Documented in the Study Area 3.3-13
3.3-4 Cultural Resources Newly Documented in the Study Area 3.3-15
3.4-1 Special-Status Plant Species Known From or With Potential to Occur in the Upper Truckee River and Wetlands Restoration Project Study Area 3.4-14
3.4-2 Special-Status Wildlife Species Evaluated for the Upper Truckee River and Marsh Project 3.4-24
3.4-3 Acreage of Short-Term Disturbance of Land Cover Types by Alternative 3.4-43
3.4-4 Estimated Acreage of Long-Term Conversion of Land Cover Types by Alternative 3.4-43
3.6-1 Settlement Assigned Coverage 3.6-6
3.6-2 Capability Districts for Tahoe Basin Lands 3.6-8
3.6-3 Existing Land Area, Land Capability, and Land Coverage Calculations for the Study Area 3.6-14
3.6-4 Proposed Changes in Coverage by LCD and Alternative 3.6-17
3.6-5 Proposed Land Coverage for Study Area 3.6-22
3.7-1 State Water Resources Control Board Potential Contamination Sites 3.7-5
3.8-1 U.S. Geological Survey Streamflow Gauge Stations within the Upper Truckee River and Trout Creek Watersheds 3.8-4
3.8-2 Flood Frequency Analyses and 100-Year Flood Estimates for the Upper Truckee River and Trout Creek 3.8-24
3.8-3 Estimates of 1.5-Year to 200-Year Peak Streamflows on the Upper Truckee River and Trout Creek 3.8-25
3.8-4 Surveyed and Simulated Water Surface Elevations for the January 1997 Flood 3.8-30
3.8-5 Comparison of Floodplain Area Inundated during 2-year Flow Event 3.8-37
3.9-1 Summary of Basin Plan Water Quality Control Measures Relevant to the Project 3.9-4
3.9-2 Water Quality Objectives for the Upper Truckee River 3.9-5

TABLE OF CONTENTS

Section **Page**

3.9-3 Discharge Prohibitions, Lake Tahoe Hydrologic Unit 3.9-7
3.9-4 TRPA Limits on Discharges for Water Quality Control 3.9-8
3.9-5 Estimated Stream Channel Bank Erosion on the Upper Truckee River within the Study Area for Above-Average Streamflow Year and Event 3.9-14
3.9-6 Average Percent and Number of Days during Typical Snowmelt Months that the Upper Truckee River Mean Daily Streamflow Exceeded Channel Capacity (Water Years 1972–2007) 3.9-15
3.9-7 Average Percent and Number of Days during Typical Snowmelt Months that Trout Creek Mean Daily Streamflow Exceeded Channel Capacity (Water Years 1972–2007) 3.9-15
3.9-8 Historic Watershed Condition and Lake Sedimentation Rates 3.9-22
3.9-9 Published Average Suspended Sediment Loads (metric tons per year) for Upper Truckee River and Trout Creek from Measured Data 3.9-32
3.9-10 Derived Event Mean Concentrations (mg/L) of Sediment and Key Nutrients Associated with Selected Land Use Types 3.9-39
3.9-11 Estimated Stream Channel Bank Erosion on the Upper Truckee River under Alternative 1 ..... 3.9-49
3.9-12 Floodplain Connectivity and Floodplain Process Indicators under Alternative 1 ..... 3.9-51
3.9-13 Estimated Stream Channel Bank Erosion on the Upper Truckee River under Alternative 2 ..... 3.9-56
3.9-14 Floodplain Connectivity and Floodplain Process Indicators under Alternative 2 ..... 3.9-58
3.9-15 Estimated Stream Channel Bank Erosion on the Upper Truckee River under Alternative 3 ..... 3.9-63
3.9-16 Floodplain Connectivity and Floodplain Process Indicators under Alternative 3 ..... 3.9-66
3.9-17 Estimated Stream Channel Bank Erosion on the Upper Truckee River under Alternative 4 ..... 3.9-71
3.9-18 Floodplain Connectivity and Floodplain Process Indicators under Alternative 4 ..... 3.9-72
3.9-19 Estimated Stream Channel Bank Erosion on the Upper Truckee River under Alternative 5 ..... 3.9-77
3.9-20 Floodplain Connectivity and Floodplain Process Indicators under Alternative 5 ..... 3.9-80
3.10-1 Consistency with Relevant TRPA Land Use Goals and Policies 3.10-2
3.10-2 Permissible Uses for Plan Area Statement 99 ..... 3.10-23
3.10-3 Permissible Uses for Plan Area Statement 100 ..... 3.10-23
3.10-4 Permissible Uses for Plan Area Statement 102 ..... 3.10-24
3.10-5 Permissible Uses for Plan Area Statement 103 ..... 3.10-24
3.10-6 Permissible Uses for Plan Area Statement 104 ..... 3.10-25
3.10-7 Permissible Uses for Plan Area Statement 111 ..... 3.10-25
3.10-8 Alternative Elements Compatibility with Permissible Uses 3.10-33
3.11-1 State of California Land Use Noise Compatibility Guidelines 3.11-2
3.11-2 TRPA Environmental Threshold Carrying Capacity Noise Standards for Single Events (Lmax) 3.11-4
3.11-3 TRPA Environmental Threshold Carrying Capacity Noise Standards for Community Events (CNEL) 3.11-5
3.11-4 Maximum Allowable Noise Exposure for Transportation Noise Sources, El Dorado County .. 3.11-6
3.11-5 Noise-Level Performance Protection Standards for Noise-Sensitive Land Uses Affected by Nontransportation Sources, El Dorado County 3.11-7
3.11-6 Maximum Allowable Noise Exposure for Nontransportation Noise Sources in Community Regions and Adopted Plan Areas—Construction Noise, El Dorado County 3.11-8
3.11-7 Maximum Allowable Noise Exposure for Nontransportation Noise Sources in Rural Centers—Construction Noise, El Dorado County 3.11-8
3.11-8 Maximum Allowable Noise Exposure for Nontransportation Noise Sources in Rural Regions—Construction Noise, El Dorado County 3.11-9
3.11-9 Subjective Reaction to Changes in Noise Levels of Similar Sources 3.11-11
3.11-10 Human Response to Groundborne Vibration Levels 3.11-15
3.11-11 Summary of Measurements of Ambient Noise Levels 3.11-16

TABLE OF CONTENTS

Section **Page**

3.11-12 Summary of Modeled Existing Traffic Noise Levels ... 3.11-16
3.11-13 Typical Equipment Noise Levels ... 3.11-20
3.11-14 Summary of Net Change in Average Daily Traffic Volumes and Modeled Traffic Noise Levels for Alternative 1 ... 3.11-22
3.11-15 Vibration Levels for Typical Construction Equipment ... 3.11-23
3.13-1 Public Beaches in the Study Area Vicinity ... 3.13-7
3.14-1 Travel Route Ratings: Adopted and Existing ... 3.14-11
3.14-2 Shoreline Unit Ratings: Adopted and Existing ... 3.14-12
3.15-1 Population Distribution by Race and Ethnicity for the City of South Lake Tahoe and El Dorado County ... 3.15-3
3.15-2 1999 Median Income, Per Capita Income, and Below Poverty Level Residents for City of South Lake Tahoe and El Dorado County ... 3.15-4
3.15-3 2005 Employment by Major Industry ... 3.15-5
3.16-1 Transportation and Circulation Standards ... 3.16-2
3.16-2 Existing Daily Traffic Volumes ... 3.16-9
3.16-3 Level of Service Definitions ... 3.16-9
3.16-4 Existing Weekday Peak-Hour Levels of Service ... 3.16-10
3.16-5 Visitors Accessing Conservancy Property from East Venice Drive on Monitored Days during 2004–2005 ... 3.16-11
3.16-6 Project Trip Distribution ... 3.16-15
3.16-7 Construction Traffic Characteristics of Alternative 1 ... 3.16-18
3.16-8 Peak-Hour Construction-Related Trip Generation Estimates for Alternative 1 ... 3.16-18
3.16-9 Existing Plus Alternative 1 (Construction Activities) Weekday Peak-Hour Levels of Service 3.16-19
3.16-10 Existing Plus Alternative 1 Daily Construction Traffic Volumes ... 3.16-20
3.16-11 Construction Traffic Characteristics of Alternative 2 ... 3.16-23
3.16-12 Peak-Hour Construction-Related Trip Generation Estimates for Alternative 2 ... 3.16-23
3.16-13 Existing Plus Alternative 2 (Construction Activities) Weekday Peak-Hour Levels of Service 3.16-24
3.16-14 Existing Plus Alternative 2 Daily Construction Traffic Volumes ... 3.16-25
3.16-15 Construction Traffic Characteristics of Alternative 3 ... 3.16-27
3.16-16 Peak-Hour Construction-Related Trip Generation Estimates for Alternative 3 ... 3.16-27
3.16-17 Existing Plus Alternative 3 (Construction Activities) Weekday Peak-Hour Levels of Service 3.16-28
3.16-18 Existing Plus Alternative 3 Daily Construction Traffic Volumes ... 3.16-29
3.16-19 Construction Traffic Characteristics of Alternative 4 ... 3.16-31
3.16-20 Peak-Hour Construction-Related Trip Generation Estimates for Alternative 4 ... 3.16-31
3.16-21 Existing Plus Alternative 4 (Construction Activities) Weekday Peak-Hour Levels of Service 3.16-33
3.16-22 Existing Plus Alternative 4 Daily Construction Traffic Volumes ... 3.16-34
3.18-1 Geographic Areas That Would Be Affected by the Project ... 3.18-2
3.18-2 List of Related Projects in the Upper Truckee River Watershed and the South Shore Area ... 3.18-8
3.18-7 Summary of Modeled Construction-Generated Emissions of Greenhouse Gases under the Conditions for the Highest Emitting Alternative (Alternative 4) ... 3.18-17
3.18-8 Summary of Modeled Operation-Related Emissions of Greenhouse Gases under the Conditions for the Highest Emitting Alternative (Alternative 1) ... 3.18-18
3.18-3 Active Construction Years for Restoration Projects on the Upper Truckee River ... 3.18-26
3.18-4 Estimated Erosion of Stream Channel Banks on the Upper Truckee River under the Upper Truckee Marsh Alternatives and Other Foreseeable Actions ... 3.18-46
3.18-5 Estimated Erosion of Stream Channel Banks along the Upper Truckee River under the No-Project/No-Action Alternative with Other Foreseeable Actions ... 3.18-47
3.18-6 Estimated Active Floodplain Area along the Upper Truckee River Project Reaches ... 3.18-48

Volume 3

Appendices

A Notices
- Notice of Preparation
- Public Announcement regarding Comment Period Continuation
- Notice of Intent

B Scoping Report

C Schematic Plans

D Construction Workers and Equipment for Action Alternatives

E Alternative Cost Estimates

F Air Quality Modeling Results

G Letter Report Discussing Findings of Special-Status Plant Survey

H Wildlife Species and Associated Plant Communities and Aquatic Ecosystems at the Upper Truckee Marsh

I Stream Channel Bank Erosion Data

J Noise Modeling Results

K Photo Viewpoints

L Distribution List

APPENDIX A

Notices

Notice of Preparation

TAHOE REGIONAL PLANNING AGENCY
P.O. Box 5310
128 Market Street
Stateline, Nevada 89449-5310
Phone: (775) 588-4547
Fax: (775) 588-4527
Email: trpa@trpa.org www.trpa.org

STATE OF CALIFORNIA - THE RESOURCES AGENCY
Arnold Schwarzenegger, *Governor*
CALIFORNIA TAHOE CONSERVANCY
1061 Third Street
South Lake Tahoe, CA 96150
(530) 542-5580
(530) 542-5591 (fax)

This notice is being issued jointly by the State of California and the Tahoe Regional Planning Agency and meets CEQA and TRPA noticing requirements for a Notice of Preparation.

NOTICE OF PREPARATION

To: California State Clearinghouse
Nevada State Clearinghouse
Cooperating Agencies
Responsible and Trustee Agencies
Interested Parties and Organizations
Affected Property Owners (within 300 feet of the study area boundaries)

Subject: Notice of Preparation of a Draft Environmental Impact Report (EIR)/Environmental Impact Statement (EIS)/EIS for the Upper Truckee River and Marsh Restoration Project, South Lake Tahoe, California.

Lead Agencies:

State of California
California Tahoe Conservancy
1061 Third Street
South Lake Tahoe, CA 96150
Contact: Jacqui Grandfield, UC Consultant, Wildlife Program
Phone: (530) 542-5580
Fax: (530) 542-5591
Email: jgrandfield@tahoecons.ca.gov

United States Department of the Interior
Bureau of Reclamation
2800 Cottage Way, Room E-2606
Sacramento, CA 95825-1898
Contact: Myrnie Mayville, NEPA Coordinator
Phone: (916) 978-5037
Fax: (916) 978-5055
Email: mmayville@mp.usbr.gov

Tahoe Regional Planning Agency
P.O. Box 5310
Stateline, NV 89448
Contact: Mike Elam, Associate Environmental Planner
Phone: (775) 588-4547 ext.308 Fax: (775) 588-4527
Email: MElam@trpa.org

Project Title: Upper Truckee River and Marsh Restoration Project

Project Location: The Upper Truckee River drains the largest watershed in the Lake Tahoe Basin. The Upper Truckee Marsh is located on the south shore of Lake Tahoe where the river enters the lake. The study area for the Upper Truckee River and Marsh Restoration Project is generally bounded by U.S. Highway 50 (U.S. 50) and the Highland Woods neighborhood on the south, the Al Tahoe neighborhood on the east, and Tahoe Islands/Sky Meadows

and Tahoe Keys neighborhoods on the west (Exhibit 1). The study area is approximately 592 acres, and includes parcels owned by the California Tahoe Conservancy (Conservancy), other public agencies, and private landowners (Exhibit 2). It includes the downstream reaches of Trout Creek and the Upper Truckee River, adjacent wetland and uplands habitats, and the Lower West Side (LWS) Wetlands Restoration Project site (located in the northwest portion of the study area, just east of the Tahoe Keys Marina).

The Conservancy, the U.S. Bureau of Reclamation (Reclamation), and the Tahoe Regional Planning Agency (TRPA) are preparing a joint EIR/EIS/EIS for the Upper Truckee Marsh Restoration Project (project). This joint document will serve as an EIR prepared by the Conservancy pursuant to the California Environmental Quality Act (CEQA); an EIS prepared by Reclamation pursuant to the National Environmental Policy Act (NEPA) and the Council on Environmental Quality (CEQ) Regulations Implementing NEPA; and an EIS prepared by TRPA pursuant to its Compact and Chapter 5 of the TRPA Code of Ordinances. This notice meets the CEQA and TRPA noticing requirements for a Notice of Preparation (NOP). Reclamation has prepared a separate notice that meets NEPA requirements for a Notice of Intent (NOI) for publication in the *Federal Register*.

We would like to know the views of interested persons, organizations, and agencies as to the scope and content of the information to be included and analyzed in the EIR/EIS/EIS. Agencies should comment on the elements of the environmental information that are relevant to their statutory responsibilities in connection with the proposed alternatives. The project description, location, alternatives to be evaluated in the EIR/EIS/EIS, and potential environmental effects of the proposed alternatives (to the extent known) are contained in this NOP.

In compliance with the time limits mandated by State law and TRPA, your response should be sent at the earliest possible date, but not later than **November 2, 2006**. Please send your written responses to:

State of California
Jacqui Grandfield, UC Consultant,
Wildlife Program
California Tahoe Conservancy
1061 Third Street
South Lake Tahoe, CA 96150

OR

Tahoe Regional Planning Agency
Mike Elam, Associate Environmental Planner
P. O. Box 5310
Stateline, NV 89449

Responses should include the name of a contact person at your agency or organization.

SUMMARY

The Conservancy, Reclamation, and TRPA are pursuing a restoration project along the reach of the Upper Truckee River that extends from U.S. 50 north to Lake Tahoe, including the adjacent meadow and wetland. The primary purpose of the Upper Truckee River and Marsh Restoration Project is to restore natural geomorphic

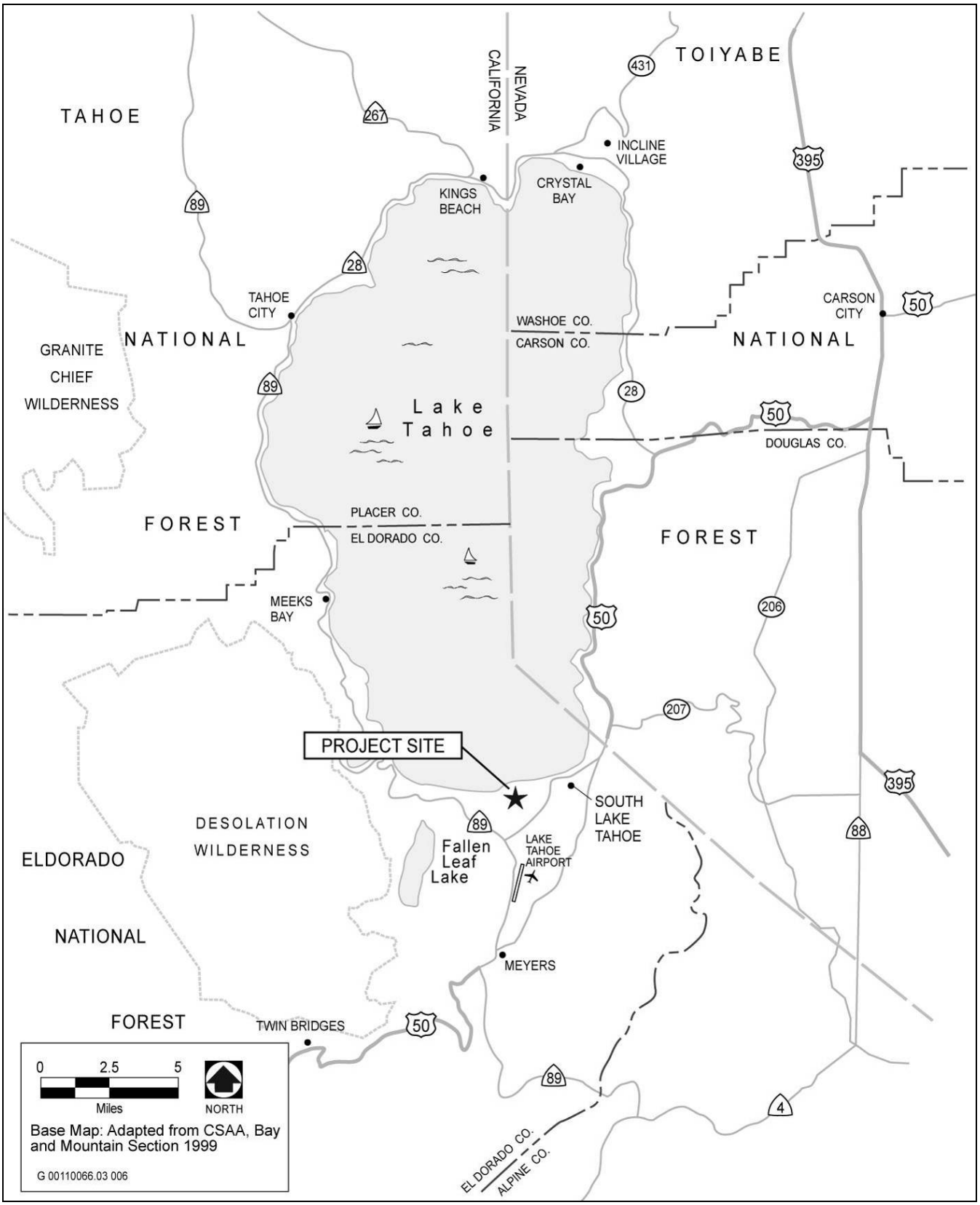

Regional Location **Exhibit 1**

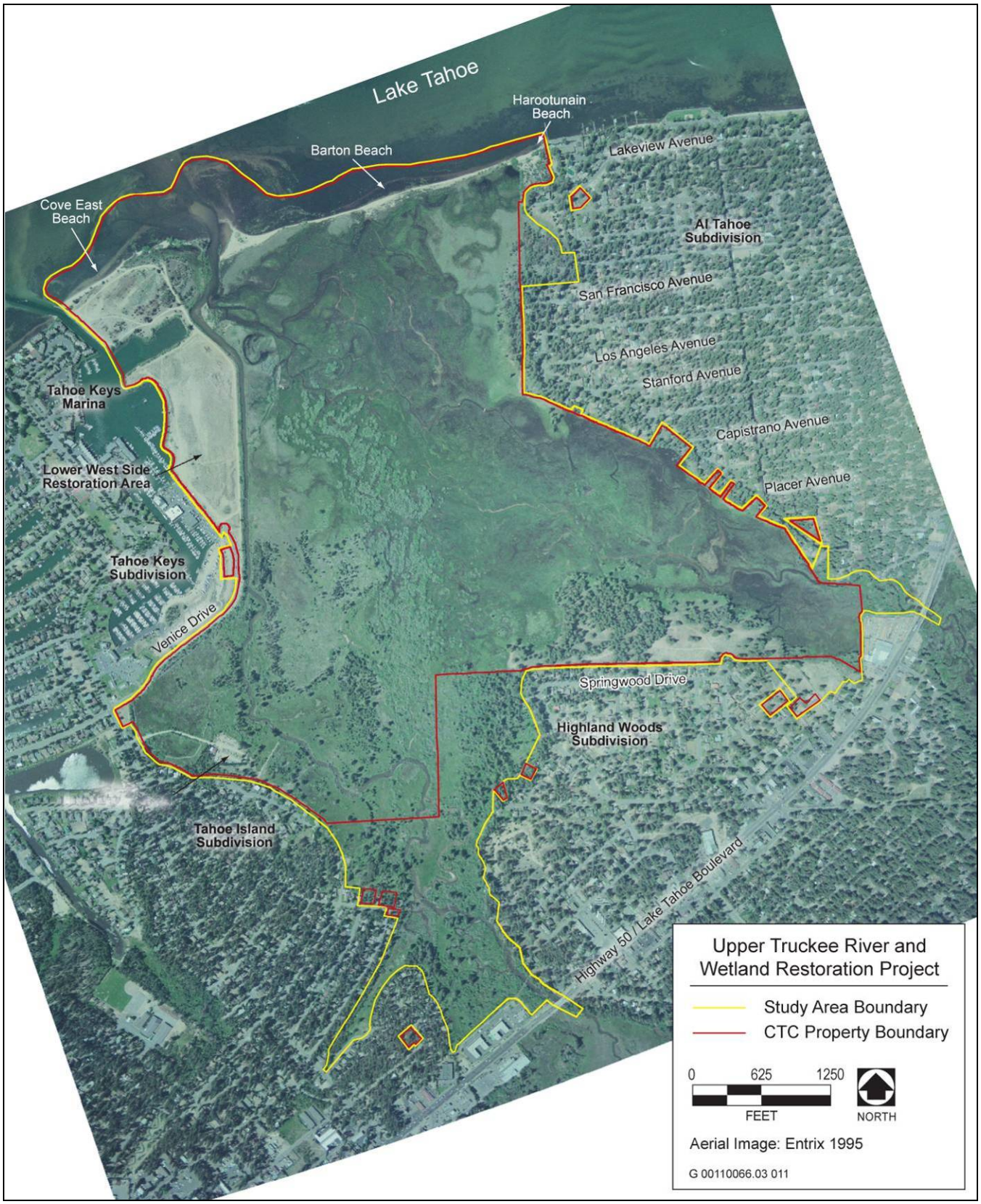

Study Area Map **Exhibit 2**

processes and ecological functions along this reach of river. The Upper Truckee River and Marsh Restoration Project is identified in TRPA's Environmental Improvement Program (EIP) as a project that is necessary to restore and maintain environmental thresholds for the Lake Tahoe Basin. EIP projects are designed to achieve and maintain environmental thresholds that protect Tahoe's unique and valued resources.

An extensive evaluation and restoration planning process has been conducted to identify potentially feasible approaches for restoration of the river and marsh. As a result of that process, the following five alternatives, including four action alternatives and a No Project/No Action Alternative, are intended to be evaluated in the EIR/EIS/EIS.

- Alternative 1. Channel Aggradation and Narrowing (Maximum Recreation Infrastructure)
- Alternative 2. New Channel – West Meadow (Minimum Recreation Infrastructure)
- Alternative 3. Middle Marsh Corridor (Moderate Recreation Infrastructure)
- Alternative 4. Inset Floodplain (Moderate Recreation Infrastructure)
- Alternative 5. No Project/No Action

These alternatives are named for their approach to restoration of the Upper Truckee River, and the associated level of recreation infrastructure, and are described in more detail below.

PROJECT DESCRIPTION

BACKGROUND

The Upper Truckee River has been substantially altered by land practices during the past 150 years. Throughout its watershed, the river has experienced ecosystem degradation typical of what has occurred elsewhere in the Basin. The river has been modified from its original conditions by human activities, such as logging; livestock grazing; roads; golf courses; an airport; and residential, commercial and industrial developments. These conditions have resulted in increased sediment and nutrient loads discharging into Lake Tahoe from the river, which contribute to the declining clarity of the lake. Human influences have also resulted in reduced habitat quality for plant, wildlife, and fish species in the watershed. Restoration of natural processes and ecological functions of the river is an important part of the response to the decline in lake clarity.

Restoration planning for the marsh began in the early 1990's with studies conducted by the University of California. In 1995, the Conservancy commissioned a restoration planning and design study, which identified a tentatively preferred river restoration concept two years later. However, it was determined that river restoration required use of the entire Upper Truckee Marsh, and at that time the east side of the marsh was not owned by the Conservancy; therefore, this tentatively selected concept could not be pursued. In 1998, the Conservancy began planning and design of an initial phase of wetland restoration on a 23-acre portion of a study area located on the

east side of the Upper Truckee River near Lake Tahoe (Exhibit 2). This is an area, called the Lower West Side Wetland Restoration Project (LWS), where the marsh had been previously filled during the construction of the adjacent Tahoe Keys. After careful investigations, planning, and design; extensive environmental review; and community outreach, the Conservancy approved restoration of 12 acres of wetland through fill removal as the LWS Project in 2001. Construction commenced in the summer of 2001 and was completed in the summer of 2003.

In 2000, the Conservancy purchased 311 acres of land in the center of the marsh from a private party, bringing nearly the entire Truckee Marsh into public ownership. Currently, the majority of the study area is owned by the Conservancy, including the marsh and meadows surrounding the lower reach of Trout Creek. Restoration concepts encompassing the whole marsh and the lower reach of the river could be developed after the acquisition. As part of this process, the Conservancy has also conducted public access and recreation use management planning for the river, marsh, and beach.

Initially, the Conservancy defined project objectives and desired outcomes to direct the restoration planning process. A comprehensive evaluation and documentation of the existing natural processes and functions in the study area were conducted to begin the alternatives planning process. This evaluation enabled the identification of potential restoration opportunities and constraints. Armed with detailed information about the river and marsh processes and ecological functions, the Conservancy hosted a design charrette (i.e., interactive workshop) for agencies and other stakeholders to identify the spectrum of potentially feasible restoration ideas to be considered in the development of concept plan alternatives. Four alternative concept plans, all developed to be potentially feasible, were formulated to represent a reasonable range of restoration approaches. The four concepts generated by this extensive process became the four action alternatives being evaluated in the EIR/EIS/EIS. A preferred alternative will be identified after public review of the four alternatives and public comments are received on the Draft EIR/EIS/EIS.

To date, key stages of the Upper Truckee Marsh Restoration project have included the following:

- Evaluating existing natural processes and functions of the Upper Truckee River and marsh in 2000 and 2001
- Establishing project objectives and desired outcomes in 2002, and updating them in 2005.
- Defining restoration opportunities and constraints in 2002 and 2003
- Conducting a restoration design charette in 2003 to receive input from stakeholders on project priorities, concerns and constraints, and design ideas.
- Conducting hydraulic modeling studies to support the development and evaluation of project alternatives.

- Initial development and comparative evaluation of four conceptual restoration alternatives in 2004 and 2005.
- Regulatory agency review of alternative concepts for key issues and regulatory requirements in 2005.
- Further refinement and evaluation of the alternatives, and preparation of a Concept Plan Report (July 2006).

PURPOSE AND NEED

The need for the project originates from the environmental degradation that the Upper Truckee River has historically experienced as a result of human alterations to the river and watershed. The purpose of the proposed action is to restore natural geomorphic processes and ecological functions in this lowest reach of the Upper Truckee River and the surrounding marsh to improve ecological values of the study area and help reduce the river's discharge of nutrients and sediment that diminish Lake Tahoe's clarity.

PROJECT OBJECTIVES

The following basic objectives of the project were developed for the proposed action to meet the purpose and need:

Objective 1. Restore natural and self-sustaining river and floodplain processes and functions

Objective 2. Protect, enhance, and restore naturally functioning habitats

Objective 3. Restore and enhance fish and wildlife habitat quality

Objective 4. Improve water quality through enhancement of natural physical and biological processes

Objective 5. Protect and, where feasible, expand Tahoe yellow cress populations

Objective 6. Provide public access, access to vistas, and environmental education at the Lower West Side and Cove East Beach

Objective 7. Avoid increasing flood hazard on adjacent private property

Objective 8. Design with sensitivity to the site's history and cultural heritage

Objective 9. Design the wetland/urban interface to help provide habitat value and water quality benefits

Objective 10. Implement a public health and safety program, including mosquito monitoring and control

SUMMARY OF ALTERNATIVES

Four "action" alternatives, and the No Project/No Action Alternative, will be evaluated at an equal level of detail in the EIR/EIS/EIS. The four action alternatives are illustrated in Exhibits 3 through 6 and are described below. It is important to note that many of the individual components in each alternative are modular and could be transferred to other alternatives, or recombined after environmental review to formulate different variations of the alternatives.

All four action alternatives include a recreation and public access component. These ideas are expressed at three levels of development intensity with respect to recreation-related infrastructure ("maximum", "minimum", and "moderate"). At this point in project planning, there is no necessary connection between the recreation and public access approach included in a particular alternative and the river restoration strategy of that alternative. The level of public access and recreational facilities included in the alternative selected for implementation would need to be compatible with that alternative's river and marsh restoration strategy.

ALTERNATIVE 1. CHANNEL AGGRADATION AND NARROWING (MAXIMUM RECREATION INFRASTRUCTURE)

Key elements specific to Alternative 1 include:

- Raising the bed elevation of the existing channel closer to the existing meadow surface as a means of re-establishing an active floodplain, which would be achieved by placing a series of structures in the channel designed to alter hydraulics and intentionally cause sediment aggradation of the bed. Local cut and fill would be used to narrow the channel. Bar development in the aggrading channel would also contribute to channel narrowing.

- Creating a sinuous, single thread bankfull channel excavated through the LWS.

- Using the existing river mouth location, but reducing its capacity by narrowing it with local cut and fill and/or placement of bioengineered structures to encourage sediment deposition.

- Reconfiguring two sections of split channel from River Station (RS) 500 to RS 2,600. The low flow channel would continue to flow through the east branch of the split channel from RS 500 to RS 1,400, but unlike existing conditions, would continue in the second east branch channel from RS 1,400 to RS 2,600. The west branches of the split channels would reduce the flow volume and hydraulic stress in the east low-flow channel by conveying a portion of the high flow.

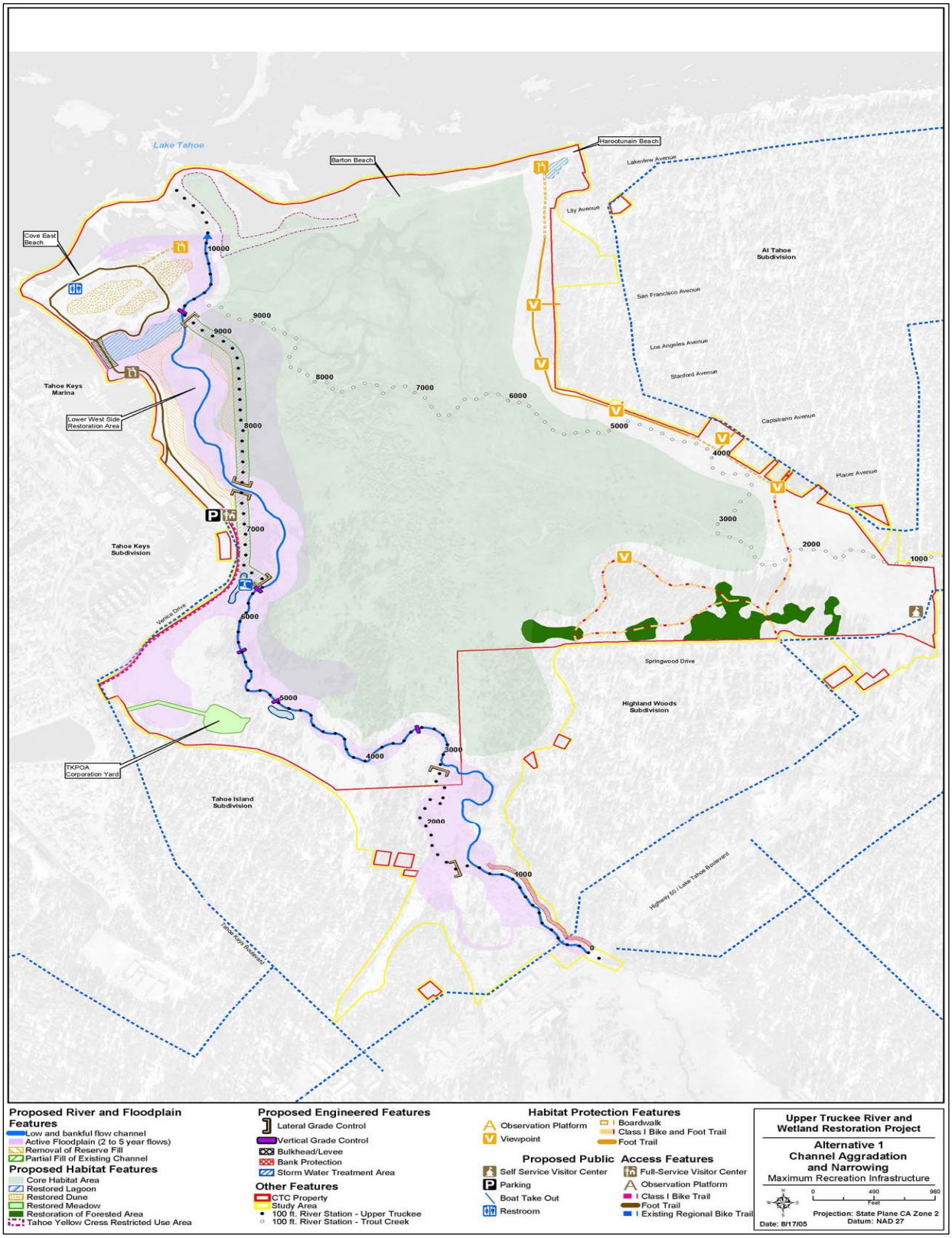

Source: ENTRIX 2005

Alternative 1. Channel Aggradation and Narrowing (Maximum Recreation Infrastructure) Exhibit 3

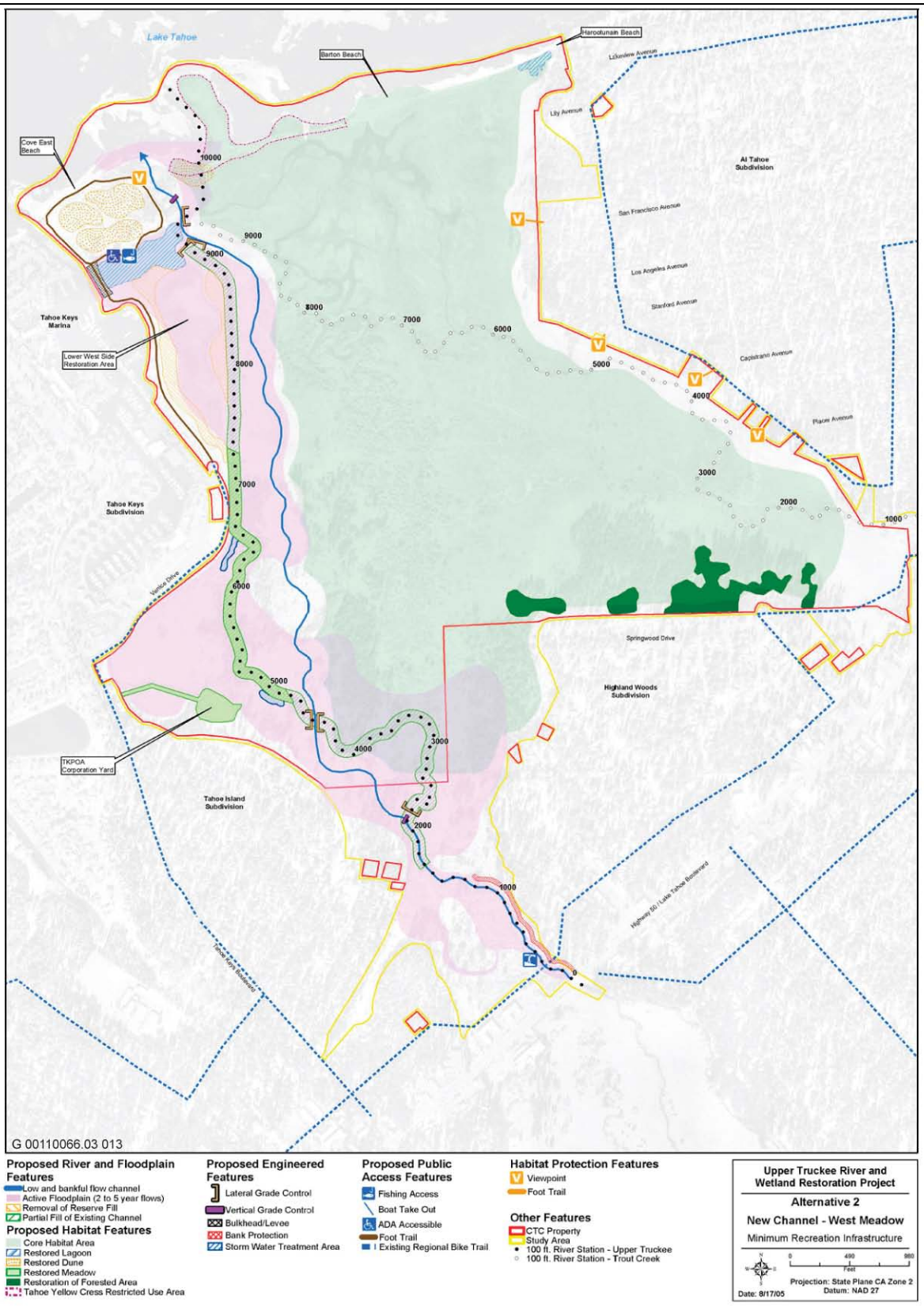

Source: ENTRIX 2005

Alternative 2. New Channel – West Meadow (Minimum Recreation Infrastructure) **Exhibit 4**

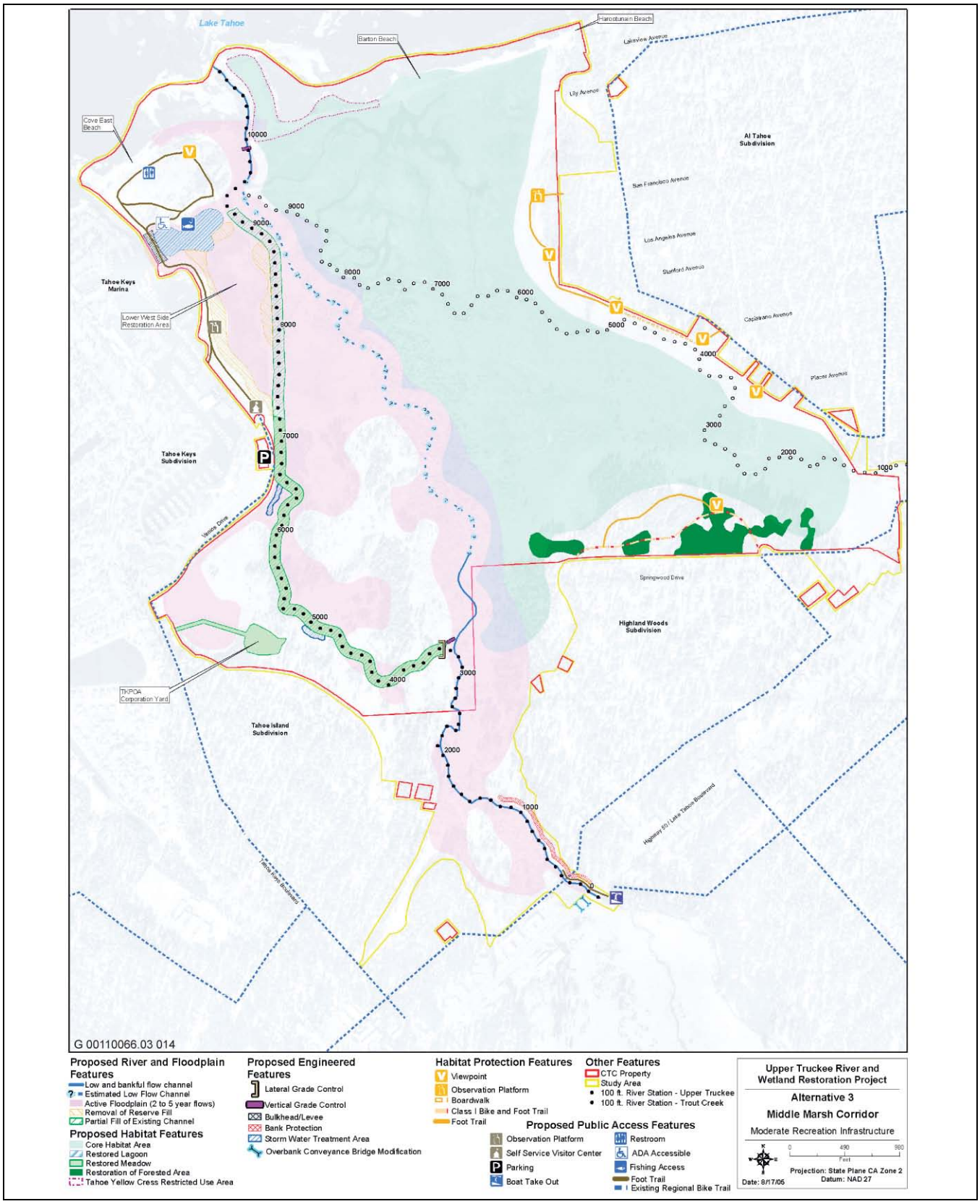

Source: ENTRIX 2005

Alternative 3. Middle Marsh Corridor (Moderate Recreation Infrastructure) **Exhibit 5**

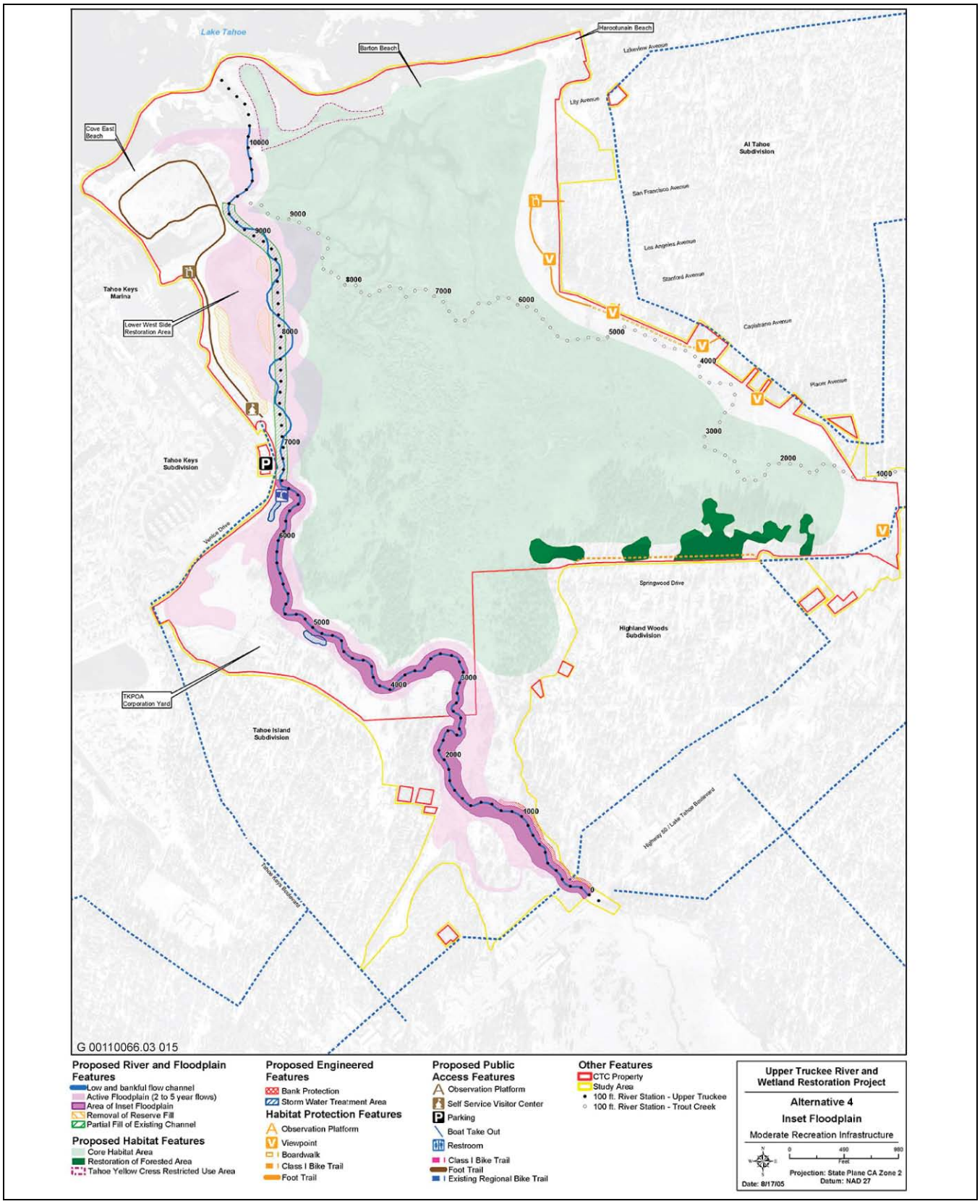

Source: ENTRIX 2005

Alternative 4. Inset Floodplain (Moderate Recreation Infrastructure) **Exhibit 6**

- Constructing a bulkhead at the sailing lagoon to cutoff its open connection with the marina and Lake Tahoe and reconfiguring the relationship between the sailing lagoon and the Upper Truckee River so that the river controls the hydrology of the lagoon. The new lagoonal system would be analogous to what currently exists along Trout Creek, but on a larger scale and similar to the Upper Truckee lagoon system prior to the construction of the Tahoe Keys development. The lagoon would be constructed just west of the Upper Truckee River. At flow events greater than bankfull, water would overtop the river's banks and begin to flow into the lagoon. Local cut and fill would be used to re-contour the topography of the lagoon and decrease its depth.

- Constructing a full-service visitor and interpretive center on a Conservancy-owned parcel on high capability land near the end of Venice Drive and a small self-service visitor and interpretive center along the existing bike trail near Trout Creek Bridge. The full-service facility would be fully staffed and would likely require a concessionaire to support its maintenance costs. It could have office space included, for instance, for the Conservancy or an appropriate non-profit entity to rent. The full-service facility would contain public restrooms. A new parking lot would be located adjacent to the full-service visitor and interpretive center near the end of Venice Drive.

- Developing an interpretive program and installing additional interpretive signage in appropriate locations throughout the site.

- Reconfiguring the channel dimensions and raising the streambed due to prompted channel aggradation from the hydraulic structures, which would decrease channel capacity.

- Re-routing the trail providing public access to Cove East Beach west of the sailing lagoon on a new levee parallel to the marina channel. This would allow integration of the sailing lagoon into an Upper Truckee River-lagoon complex.

- Enhancing the existing trail alignment providing access to Cove East Beach by constructing a spur trail and boardwalk to an observation platform near the river mouth. The platform would provide a view across the river mouth and the meadow and lagoon to the east, as well as out across the lake. The boardwalk railings and its height above the ground would help keep people off the sandy areas during periods of low lake level.

- Constructing new trails and boardwalks along the eastern perimeter of the site to help direct and control existing pedestrian access to Barton Meadow, and in particular to the interior of the site. Wet swales and low mounds would be used to discourage visitor access to the sensitive areas in the center of the marsh. The function of boardwalks would be to raise people out of the wetter portions of the site where they currently walk and damage wetland vegetation.

- Providing a raised boardwalk connection to the beach. An observation platform would be constructed at the end of the boardwalk to provide an overlook of the lake, beach, and the wetland, while discouraging entry onto the beach itself.

- Providing a raised boardwalk for both pedestrians and cyclists that would cross Trout Creek in the southern portion of the site, and link to existing bicycle trails at both ends. The boardwalk would allow visitors visual access into the meadow and to the lake beyond, while minimizing the disturbance that large numbers of hikers can have on meadow plants.

- Constructing a Class I bike trail along Venice Drive.

- Constructing a loop trail for both pedestrian and bicyclists through the wooded area north of Highland Woods.

- Constructing a river corridor barrier near the current river alignment to reduce wildlife disturbance.

- Removing fill behind Harootunian Beach to recreate lagoon and wet meadow conditions.

- Restoring sand ridges ("dunes") at Cove East.

ALTERNATIVE 2. NEW CHANNEL – WEST MEADOW (MINIMUM RECREATION INFRASTRUCTURE)

Key elements specific to Alternative 2 include:

- Excavating a new geomorphic bankfull capacity channel that re-establishes the existing meadow as an active floodplain. Most of the new channel alignment would be located east of the existing channel. A hydraulic structure would be constructed in the channel to facilitate the flow transition from the relatively low bed elevation of the existing incised channel to the higher bed elevation of the new channel.

- Creating a sinuous, single thread bankfull channel excavated east of the LWS and straightened reach that has a sinuous planform, bankfull capacity, and active floodplain connection with the existing meadow surface.

- Constructing a new river mouth with a reduced capacity and higher bed elevation west of the existing location. This would provide the opportunity for a small area of beach restoration in the existing channel location. Since this area is prime Tahoe yellow cress habitat, it is anticipated that Tahoe yellow cress would expand in this beach restoration area.

- Maintaining a low-flow channel in the same alignment, and providing hydraulic stress relief by excavating portions of the meadow/terrace separating the split channel branches to create areas for high flow release.

- Constructing a bulkhead at the sailing lagoon to cutoff its open connection with the marina and Lake Tahoe and reconfiguring the relationship between the sailing lagoon and the Upper Truckee River so that the river controls the hydrology of the lagoon. The new lagoonal system would be analogous to what currently exists along Trout Creek, but on a larger scale and similar to the Upper Truckee River lagoon system prior to the construction of the Tahoe Keys development. The new lagoon would be constructed just west of the Upper Truckee River. At flow events greater than bankfull, water would overtop the river's banks and begin to flow into the lagoon. There would be no change to the dredged depth of the lagoon.

- Developing an interpretive program and installing additional interpretive signage in appropriate locations throughout the site. No new buildings, public restroom facilities, or additional buildings would be constructed.

- Reconfiguring the channel dimensions and raising the streambed by encouraging aggradation behind the hydraulic structures would restore channel capacity.

- Re-routing the trail providing public access to Cove East Beach to west of the sailing lagoon on a new levee parallel to the marina channel. This would allow integration of the sailing lagoon into an Upper Truckee River-lagoon complex.

- Constructing view points (on-grade or elevated as observation platforms) on the eastern margin of the site at the end of each of several streets where people currently access the site. The design intent of the view points would be to discourage pedestrians and their pets from entering the site.

- Maintaining the location of existing bicycle trails around the perimeter of the study area.

- Constructing a river corridor barrier near the current river alignment to reduce wildlife disturbance.

- Removing fill behind Harootunian Beach to recreate lagoon and wet meadow conditions.

- Restoring sand ridges ("dunes") at Cove East.

ALTERNATIVE 3. MIDDLE MARSH CORRIDOR (MODERATE RECREATION INFRASTRUCTURE)

Key elements specific to Alternative 3 include:

- Creating a new geomorphic bankfull capacity pilot channel to connect the river with the existing network of small channels in the middle of the marsh and re-establish an active floodplain on the existing meadow surface. A hydraulic structure would be constructed in the existing channel to facilitate the flow transition from the relatively low bed elevation of the existing incised channel to the higher bed elevation of the pilot

channel and existing meadow channels. No construction would occur within the main meadow's channel sections; the river flow paths would be dictated by natural processes.

- Using the existing river mouth location, but reducing its capacity by narrowing with local cut and fill and constructing a higher bed elevation with engineered grade controls that simulate the resistant horizontal layers in the subsurface.

- In the reach between U.S. 50 and the "Big Bend," maintaining the low-flow channel in the same alignment, and provide hydraulic stress relief by excavating portions of the meadow/terrace separating the split channel branches to create areas for high flow release. Options for additional high flow conveyance under U.S. 50 could include bored overflow conduits.

- Constructing a bulkhead at the sailing lagoon to cutoff its open connection with the marina and Lake Tahoe and reconfiguring the relationship between the sailing lagoon and the Upper Truckee River so that the river controls the hydrology of the lagoon. The new lagoonal system would be analogous to what currently exists along Trout Creek, but on a larger scale and similar to the Upper Truckee lagoon system prior to the construction of the Tahoe Keys development. Limited re-contouring would be used to adjust the contours and edges of the lagoon.

- Constructing a small self-service visitor and interpretive center just north of the cul-de-sac at the LWS. Public restrooms would be included as part of the visitor's center. A new parking lot would be located on a Conservancy-owned parcel near the end of Venice Drive.

- Developing an interpretive program and installing additional interpretive signage in appropriate locations throughout the site.

- Reconfiguring the channel dimensions and raising the streambed by encouraging aggradation behind the hydraulic structures would restore channel capacity.

- Re-routing the trail providing public access to Cove East Beach to west of the sailing lagoon on a new levee parallel to the marina channel. This would allow integration of the sailing lagoon into an Upper Truckee River-lagoon complex.

- Constructing trails and boardwalks along the eastern perimeter of the site to help direct and control the existing pedestrian access to Barton Meadow, and in particular to the interior of the site. Wet swales and low mounds would also be used to discourage visitor access to the sensitive areas in the center of the marsh. The function of boardwalks would be to raise people out of the wetter portions of the site where they currently walk and damage wetland vegetation.

- Limiting the eastern trail to the most frequently accessed central portion of the border, and no connection is provided north across the wetland to the beach.
- Maintaining existing bicycle trails around the perimeter of the study area.
- Constructing a loop trail for both pedestrians and cyclists through the wooded area north of Highland Woods.

ALTERNATIVE 4. INSET FLOODPLAIN (MODERATE RECREATION INFRASTRUCTURE)

Alternative 4 is fundamentally different from Alternatives 1 through 3 in that the existing streambed elevation would not be raised and no new channels would be excavated into the existing meadow/terrace surface. Key elements specific to Alternative 4 include:

- Excavating portions of the meadow surface along the corridor of the existing channel to create an inset floodplain that would increase active floodplain area and flood storage for small magnitude events.
- Using local cut and fill to reduce the width and capacity of the existing channel.
- Creating a sinuous, single thread bankfull channel constructed along a similar alignment as the straightened reach using local cut and fill.
- Using the existing river mouth location, but reducing its capacity by narrowing it with local cut and fill.
- Maintaining the low-flow channel in the same alignment, and providing hydraulic stress relief by excavating portions of the meadow/terrace separating the split channel branches to create areas for high flow release.
- Retaining the open connection between the sailing lagoon, the marina, and Lake Tahoe.
- Constructing a small self-service visitor and interpretive center just north of the cul-de-sac at the LWS. Public restrooms would be included as part of the visitor's center. A new parking lot would be located on a Conservancy-owned parcel near the end of Venice Drive.
- Developing an interpretive program and installing additional interpretive signage in appropriate locations throughout the site.
- Constructing trails and boardwalks along the eastern perimeter of the site to help direct and control existing pedestrian access to Barton Meadow, and in particular to the interior of the site. Wet swales and low mounds would also be used to discourage visitor access to the sensitive areas in the center of the marsh. The function of boardwalks would be to raise people out of the wetter portions of the site where they currently walk and damage wetland vegetation.

- Limiting the eastern trail to the most frequently accessed central portion of the border, and no connection is provided north across the wetland to the beach.
- Maintaining existing bicycle trails around the perimeter of the study area.
- Constructing a perimeter Class I bike trail along the southern border of the site intended to provide a bike trail connection.
- Creating a river corridor barrier near the current river alignment to reduce wildlife disturbance.

ALTERNATIVE 5. NO PROJECT/NO ACTION

Under Alternative 5, no changes to the river or marsh would be implemented and existing conditions in the study area would be projected into the future.

POTENTIAL ENVIRONMENTAL EFFECTS

The following subject areas include potential environmental effects associated with the range of alternatives identified above. These issues will be explored further during project scoping and during preparation of the draft EIR/EIS:

Land Use. Land use impacts to be addressed in the EIR/EIS/EIS include changes to onsite uses, land use compatibility, and community character. The EIR/EIS/EIS will also address consistency with the TRPA plan area statement (PAS) requirements (PAS 100 and 102).

Hydrology, Geomorphology, and Water Quality. Alternatives 1-4 would restore a portion of the Upper Truckee River with the intent to improve long-term water quality in the river and Lake Tahoe by reducing the reach's contribution of nutrients and suspended sediment to the river. Implementation of Alternatives 1-4 could create a risk that short-term increases in sediment load during the construction period. Best Management Practices and mitigation measures would be developed to address potential short-term impacts to water quality that are identified in the EIR/EIS/EIS. Restoration of the river channel would change the hydrologic and geomorphic processes of the river. The hydrologic analysis will focus primarily on assessing changes to flow patterns as related to changes in channel form and function, support of restoration objectives, and avoidance of any increase in flood hazard to developed land uses adjacent to the river. The geomorphic assessment will focus on potential short- and long-term changes in sediment fate and transport and landscape-scale factors. The EIR/EIS/EIS will also address long-term water quality monitoring needs.

Biological Resources (Fisheries and Aquatic Resources, Vegetation and Wildlife). Alternatives 1-4 include actions for enhancing or restoring native vegetation communities, protecting sensitive wildlife habitat areas from

excessive public use, and enhancing terrestrial and aquatic habitat values. These actions would affect the distribution, extent, and quality of sensitive and common biological resources on the project site. Each alternative was designed to result in long-term benefits to biological resources; however, construction of Alternatives 1-4 would remove or disturb terrestrial and aquatic habitats in some locations. Each alternative would result in changes in existing public access to and recreational uses of the project site, which would influence future patterns of disturbance on biological resources. The EIR/EIS/EIS will evaluate the potential indirect, direct, and cumulative effects of each alternative on: 1) existing vegetation communities, wildlife habitats, and aquatic resources; 2) common and ecologically significant vegetation, wildlife, and aquatic resources; and 3) special-status plant, wildlife, and aquatic species, including TRPA Special Interest Species. The relationship of project effects to TRPA thresholds for vegetation, wildlife, and fisheries will be evaluated.

Earth Resources: Geology and Soils, and Land Capability and Coverage. Alternatives 1-4 would involve grading and excavating for reconfiguration of a portion of the Upper Truckee River and changing site topography for restoration purposes, including filling portions of the existing, degraded channel. The EIR/EIS/EIS will describe potential environmental effects related to land capability and coverage, soils and geology, topographic alteration, seismic hazards, slope stability, and erosion potential. If soil export outside of the study area is necessary, potential disposal sites will be identified and evaluated.

Scenic Resources. Alternatives 1-4 would result in the changes to natural elements that contribute to the scenic quality of the study area (e.g., river channel, river mouth, lagoon, vegetation), as well as changes related to the installation of recreation-related structures (e.g., trails, boardwalks, viewing points, visitor center). Visibility of these changes from the appropriate shoreline travel route on the lake and from U.S. 50, a TRPA-designated scenic travel route, will be determined. Potential impacts from construction and operation of the alternatives will be evaluated from sensitive viewpoints in or near the study area. Scenic effects will be evaluated in terms of visibility of the alternatives, alteration of the visual setting, sensitivity of viewpoints, and potential effects on TRPA scenic thresholds.

Public Access and Recreation. Construction and operation of Alternatives 1-4 would result in changes in existing public access to and recreational uses of the study area. The study area is surrounded by residential neighborhoods of South Lake Tahoe. PAS 102 on west side of the study area includes a priority for public access to the lake at Cove East Beach. PAS 100, which occupies the center and east side of the study area, emphasizes resources conservation. The location of a boat take-out site on the river differs among the alternatives, so impacts to paddling use of the river will be evaluated. The EIR/EIS/EIS will evaluate the changes to existing recreation areas and uses, the change to TRPA persons-at-one-time (PAOTs) allocations in the project area, the effect on TRPA recreation thresholds, trail connectivity, and river access and crossings.

Cultural Resources. The study area is located on undeveloped land. The EIR/EIS/EIS will analyze the potential for cultural resources to be located on or near the site and the potential for disturbance of known and/or undiscovered cultural resources due to implementation of the proposed alternatives. Also, the proposed action includes consideration of Native American cultural uses of the study area and how restoration can be compatible with and support those uses. The EIR/EIS/EIS process will include consultation with the Washoe Tribe and evaluation in accordance with Section 106 of the National Historic Preservation Act.

Transportation, Parking and Circulation. Alternatives 1-4 would generate short-term, construction-related traffic. Long-term traffic generated by the recreational components will also be discussed. The transportation analysis will include identification of major roadways that may be affected by the proposed alternatives, traffic volumes on those roadways, overall operating conditions, public transit routes that may be affected by the proposed alternatives, and major pedestrian or bicycle routes that may be affected by the proposed alternatives.

Air Quality. Alternatives 1-4 would involve construction emissions and generation of fugitive dust, as well as generate construction traffic in the area, contributing pollutants to the air basin. The EIR/EIS/EIS will include an assessment of short-term (i.e., construction) air quality impacts and long-term (i.e., operational) regional air pollutant emissions, including mobile, stationary, and area source emissions.

Noise. The EIR/EIS/EIS will assess potential short-term (i.e., construction) noise impacts, relative to sensitive receptors and their potential exposure. Noise levels of specific construction equipment will be determined and resultant noise levels at nearby receptors (at given distances from the source) will be calculated. Long-term (i.e., operational) noise impacts, including increased noise from mobile, stationary, and area sources, will be assessed.

Public Services and Utilities. The public services and utilities section of the EIR/EIS/EIS will evaluate impacts on power, water treatment and distribution, wastewater collection, solid waste collection and disposal, police services, fire protection services, schools, and fire fuel management.

Hazards and Hazardous Materials. The EIR/EIS/EIS will assess whether potential hazardous materials may be located in the study area. The EIR/EIS/EIS will also address hazardous materials issues related to adjoining properties.

Agricultural and Mineral Resources. The proposed alternatives are not expected to affect agricultural or mineral resources in the study area. Existing resources will be verified and discussed in the EIR/EIS/EIS.

Socioeconomics. With the exception of recreation, discussed above, the proposed alternatives are not expected to significantly affect socioeconomic factors associated with the study area. The EIR/EIS/EIS will consider potential economic impacts related to implementation of the proposed alternatives.

Growth Inducement. The effects of the proposed alternatives on growth inducement will be addressed in the EIR/EIS/EIS; however, the proposed alternatives are not expected to induce or result in the growth of population in the region, cause an increase in demand for employment opportunities, or cause an increase in other public needs.

Cumulative Effects. The EIR/EIS/EIS will identify and describe recently approved and reasonably anticipated non-river related projects in the South Lake Tahoe area and vicinity of the Upper Truckee Marsh, other river restoration projects being contemplated for upstream reaches of the Upper Truckee River, and region-wide planning efforts currently underway (e.g., Pathway 2007, the total maximum daily load [TMDL] requirement being developed for the Upper Truckee River). The EIR/EIS/EIS will evaluate the combined effects of these activities with the proposed action.

TRPA Threshold Carrying Capacities: The EIR/EIS/EIS will include assessment of the proposed action's compliance with and contribution to the attainment of threshold carrying capacities adopted by TRPA.

INTENDED USES OF THE EIR/EIS/EIS

The Conservancy, Reclamation, and TRPA will use this EIR/EIS/EIS to consider the environmental effects, mitigation measures, and alternatives, when reviewing the proposed action for approval. The EIR/EIS/EIS will serve as the State's CEQA compliance document, as Reclamation's NEPA compliance document, and as TRPA's compliance document with respect to its Compact and Chapter 5 of the TRPA Code of Ordinances. State responsible and trustee agencies and federal cooperating agencies may also use this EIR/EIS/EIS, as needed, for subsequent discretionary actions.

PUBLIC SCOPING

Public scoping meetings are being conducted to provide you with the opportunity to learn more about the proposed action and to express oral comments about the content of the EIR/EIS/EIS, in addition to your opportunity to submit written comments. The scoping meetings will be held at the following times and locations:

Wednesday, October 11, 2006
TRPA Advisory Planning Commission Meeting
North Tahoe Conference Center
See agenda item at:
http://www.trpa.org/default.aspx?tabid=259
North Tahoe Conference Center
8318 North Lake Boulevard
Kings Beach, CA 96143

Wednesday, October 25, 2006
Governing Board Meeting
Tahoe Regional Planning Agency
See agenda item at:
http://www.trpa.org/ default.aspx?tabid=258
128 Market Street
Stateline, NV 89449

Tuesday, October 24, 2006
12:00 p.m. – 2:00 p.m.
Inn By The Lake
3300 Lake Tahoe Blvd.
South Lake Tahoe, CA 96150

Tuesday, October 24, 2006
6:00 p.m. – 8:00 p.m.
Inn By The Lake
3300 Lake Tahoe Blvd.
South Lake Tahoe, CA 96150

Mike Elam

Project Manager, TRPA

October 3, 2006

Date

Richard J. Robinson

Program Manager, California Tahoe Conservancy

October 3, 2006

Date

Public Announcement
Regarding Comment Period Continuation

STATE OF CALIFORNIA— THE RESOURCES AGENCY

ARNOLD SCHWARZENEGGER, *Governor*

CALIFORNIA TAHOE CONSERVANCY
1061 Third Street
SOUTH LAKE TAHOE, CA 96150
(530) 542-5580

March 13, 2007

PUBLIC ANNOUNCEMENT

Comment Period Continuation
for the
Upper Truckee River and Marsh Restoration Project

The California Tahoe Conservancy (Conservancy), the U.S. Bureau of Reclamation (Reclamation), and the Tahoe Regional Planning Agency (TRPA) are pursuing a restoration project along the reach of the Upper Truckee River that extends from U.S. 50 north to Lake Tahoe, including the adjacent meadow and wetland. The primary purpose of the Upper Truckee River and Marsh Restoration Project is to restore natural geomorphic processes and ecological functions along this reach of river. The Upper Truckee River and Marsh Restoration Project is identified in TRPA's Environmental Improvement Program (EIP) as a project that is necessary to restore and maintain environmental thresholds for the Lake Tahoe Basin. EIP projects are designed to achieve and maintain environmental thresholds that protect Tahoe's unique and valued resources.

The Conservancy, Reclamation, and TRPA are preparing a joint Environmental Impact Report (EIR)/Environmental Impact Statement (EIS)/EIS for the Upper Truckee River and Marsh Restoration Project (project).

Pursuant to the California Environmental Quality Act (CEQA), the Conservancy issued a Notice of Preparation (NOP) of a Draft EIR/EIS/EIS for the project on October 5, 2006. The purpose of this notification is to provide public notice that the NOP review and comment period is continuing and remains open for the public and agencies.

The Conservancy has determined that the NOP public comment period will continue to April 30, 2007.

The scoping periods for the project conducted by Reclamation for compliance with the National Environmental Policy Act and by TRPA pursuant to its Code of Ordinances and Rules of Procedure are not affected by this notice.

The original NOP is attached to this notice. The NOP may also be reviewed at: http://www.trpa.org/default.aspx?tabindex=4&tabid=291. Paper copies of the NOP are available upon request by contacting

Jacqui Grandfield
Wildlife Program
California Tahoe Conservancy
1061 Third Street
South Lake Tahoe, CA 96150
Phone: (530) 543-6048

Written comments should be provided to Ms. Jacqui Grandfield at the addresses shown above by April 30, 2007 to ensure their consideration during preparation of the Draft EIR/EIS/EIS. Additional information concerning the project and the proposed alternatives that are currently being considered will be available as it is developed at the project website at: www.uppertruckeemarsh.com.

TAHOE REGIONAL PLANNING AGENCY
P.O. Box 5310
128 Market Street
Stateline, Nevada 89449-5310
Phone: (775) 588-4547
Fax: (775) 588-4527
Email: trpa@trpa.org www.trpa.org

STATE OF CALIFORNIA - THE RESOURCES AGENCY
Arnold Schwarzenegger, *Governor*
CALIFORNIA TAHOE CONSERVANCY
1061 Third Street
South Lake Tahoe, CA 96150
(530) 542-5580
(530) 542-5591 (fax)

This notice is being issued jointly by the State of California and the Tahoe Regional Planning Agency and meets CEQA and TRPA noticing requirements for a Notice of Preparation.

NOTICE OF PREPARATION

To: California State Clearinghouse
Nevada State Clearinghouse
Cooperating Agencies
Responsible and Trustee Agencies
Interested Parties and Organizations
Affected Property Owners (within 300 feet of the study area boundaries)

Subject: Notice of Preparation of a Draft Environmental Impact Report (EIR)/Environmental Impact Statement (EIS)/EIS for the Upper Truckee River and Marsh Restoration Project, South Lake Tahoe, California.

Lead Agencies:

State of California
California Tahoe Conservancy
1061 Third Street
South Lake Tahoe, CA 96150
Contact: Jacqui Grandfield, UC Consultant, Wildlife Program
Phone: (530) 542-5580
Fax: (530) 542-5591
Email: jgrandfield@tahoecons.ca.gov

United States Department of the Interior
Bureau of Reclamation
2800 Cottage Way, Room E-2606
Sacramento, CA 95825-1898
Contact: Myrnie Mayville, NEPA Coordinator
Phone: (916) 978-5037
Fax: (916) 978-5055
Email: mmayville@mp.usbr.gov

Tahoe Regional Planning Agency
P.O. Box 5310
Stateline, NV 89448
Contact: Mike Elam, Associate Environmental Planner
Phone: (775) 588-4547 ext.308 Fax: (775) 588-4527
Email: MElam@trpa.org

Project Title: Upper Truckee River and Marsh Restoration Project

Project Location: The Upper Truckee River drains the largest watershed in the Lake Tahoe Basin. The Upper Truckee Marsh is located on the south shore of Lake Tahoe where the river enters the lake. The study area for the Upper Truckee River and Marsh Restoration Project is generally bounded by U.S. Highway 50 (U.S. 50) and the Highland Woods neighborhood on the south, the Al Tahoe neighborhood on the east, and Tahoe Islands/Sky Meadows

and Tahoe Keys neighborhoods on the west (Exhibit 1). The study area is approximately 592 acres, and includes parcels owned by the California Tahoe Conservancy (Conservancy), other public agencies, and private landowners (Exhibit 2). It includes the downstream reaches of Trout Creek and the Upper Truckee River, adjacent wetland and uplands habitats, and the Lower West Side (LWS) Wetlands Restoration Project site (located in the northwest portion of the study area, just east of the Tahoe Keys Marina).

The Conservancy, the U.S. Bureau of Reclamation (Reclamation), and the Tahoe Regional Planning Agency (TRPA) are preparing a joint EIR/EIS/EIS for the Upper Truckee Marsh Restoration Project (project). This joint document will serve as an EIR prepared by the Conservancy pursuant to the California Environmental Quality Act (CEQA); an EIS prepared by Reclamation pursuant to the National Environmental Policy Act (NEPA) and the Council on Environmental Quality (CEQ) Regulations Implementing NEPA; and an EIS prepared by TRPA pursuant to its Compact and Chapter 5 of the TRPA Code of Ordinances. This notice meets the CEQA and TRPA noticing requirements for a Notice of Preparation (NOP). Reclamation has prepared a separate notice that meets NEPA requirements for a Notice of Intent (NOI) for publication in the *Federal Register*.

We would like to know the views of interested persons, organizations, and agencies as to the scope and content of the information to be included and analyzed in the EIR/EIS/EIS. Agencies should comment on the elements of the environmental information that are relevant to their statutory responsibilities in connection with the proposed alternatives. The project description, location, alternatives to be evaluated in the EIR/EIS/EIS, and potential environmental effects of the proposed alternatives (to the extent known) are contained in this NOP.

In compliance with the time limits mandated by State law and TRPA, your response should be sent at the earliest possible date, but not later than **November 2, 2006**. Please send your written responses to:

State of California
Jacqui Grandfield, UC Consultant,
Wildlife Program
California Tahoe Conservancy
1061 Third Street
South Lake Tahoe, CA 96150

OR

Tahoe Regional Planning Agency
Mike Elam, Associate Environmental Planner
P. O. Box 5310
Stateline, NV 89449

Responses should include the name of a contact person at your agency or organization.

SUMMARY

The Conservancy, Reclamation, and TRPA are pursuing a restoration project along the reach of the Upper Truckee River that extends from U.S. 50 north to Lake Tahoe, including the adjacent meadow and wetland. The primary purpose of the Upper Truckee River and Marsh Restoration Project is to restore natural geomorphic

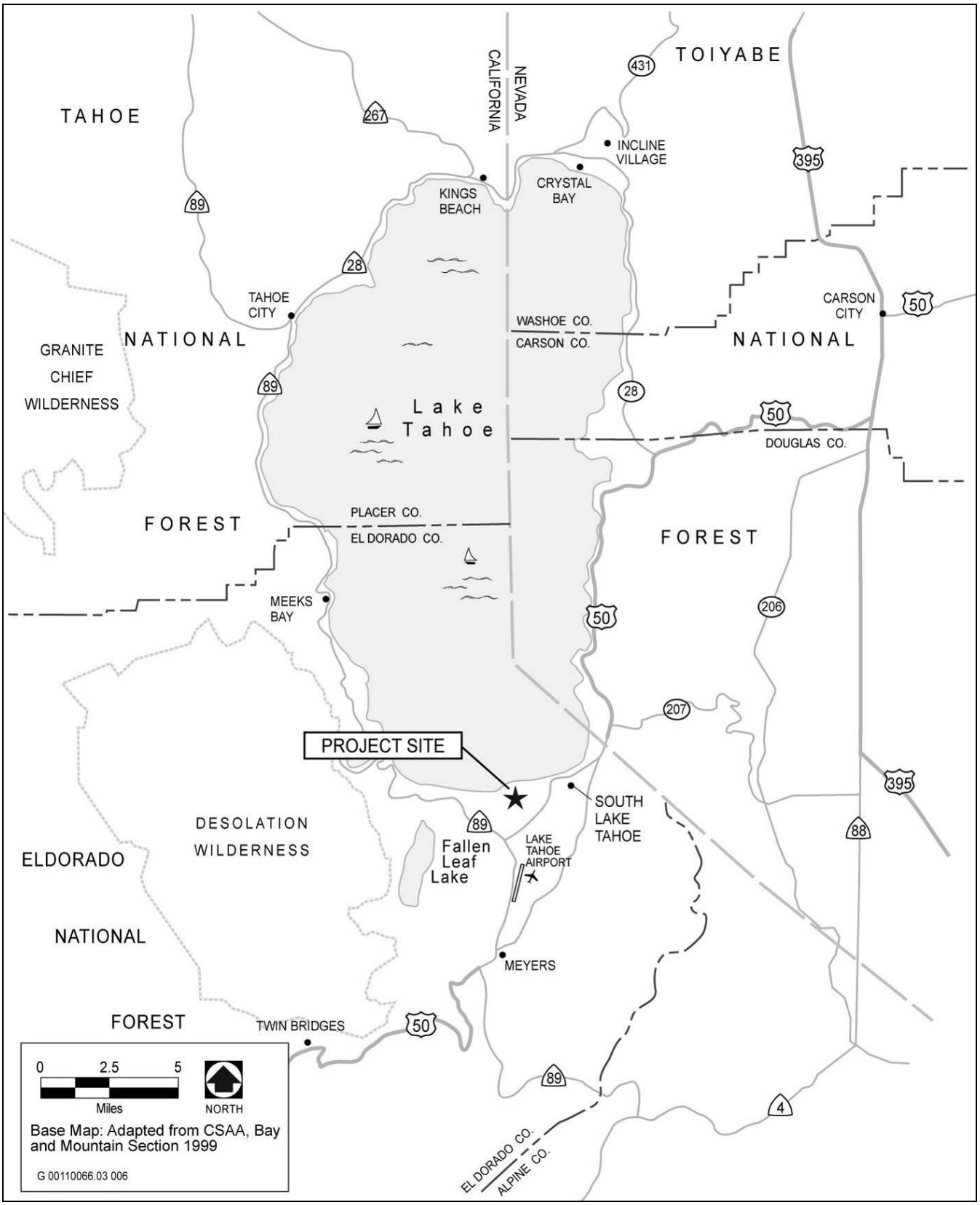

Regional Location **Exhibit 1**

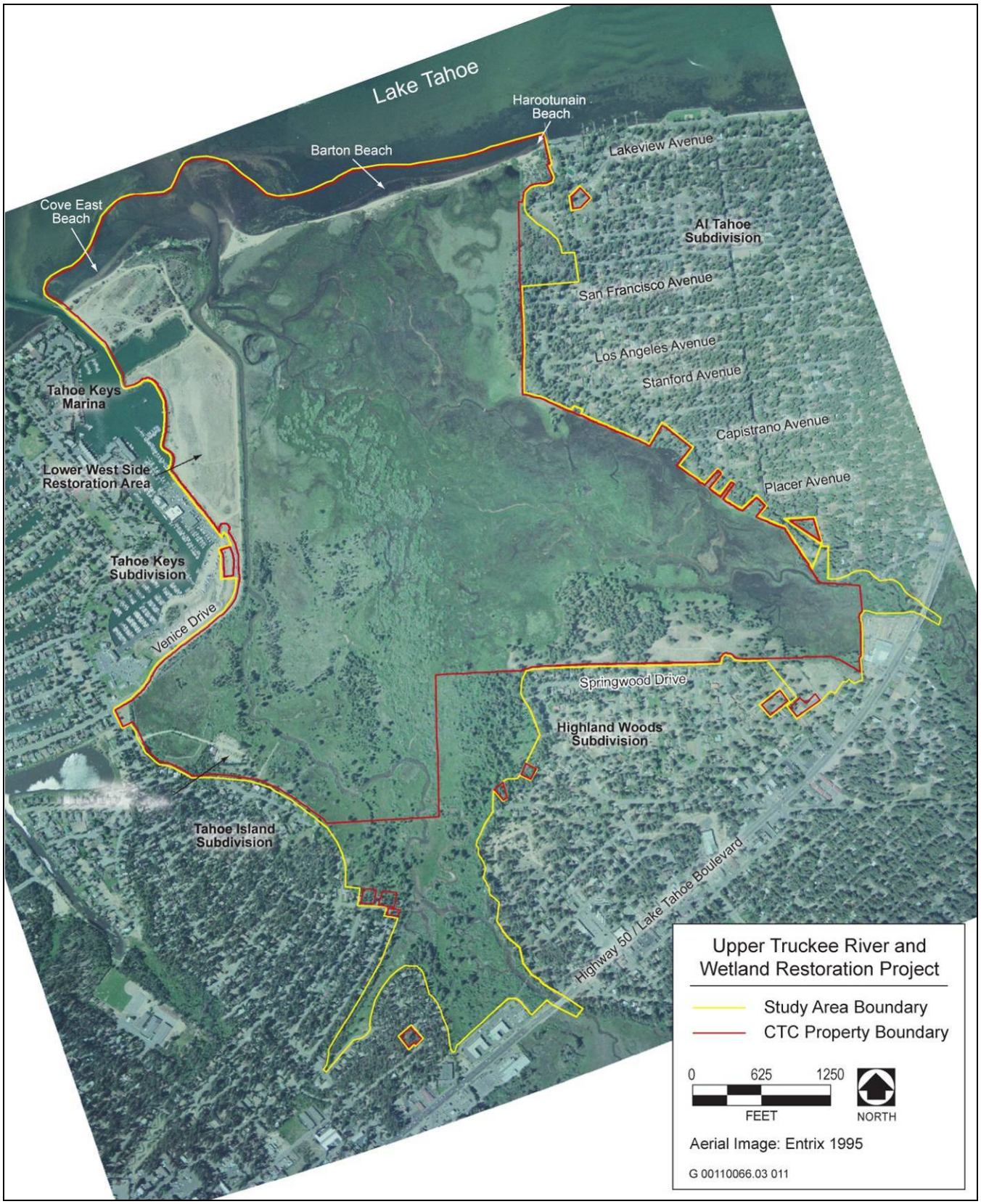

Study Area Map **Exhibit 2**

processes and ecological functions along this reach of river. The Upper Truckee River and Marsh Restoration Project is identified in TRPA's Environmental Improvement Program (EIP) as a project that is necessary to restore and maintain environmental thresholds for the Lake Tahoe Basin. EIP projects are designed to achieve and maintain environmental thresholds that protect Tahoe's unique and valued resources.

An extensive evaluation and restoration planning process has been conducted to identify potentially feasible approaches for restoration of the river and marsh. As a result of that process, the following five alternatives, including four action alternatives and a No Project/No Action Alternative, are intended to be evaluated in the EIR/EIS/EIS.

- Alternative 1. Channel Aggradation and Narrowing (Maximum Recreation Infrastructure)
- Alternative 2. New Channel – West Meadow (Minimum Recreation Infrastructure)
- Alternative 3. Middle Marsh Corridor (Moderate Recreation Infrastructure)
- Alternative 4. Inset Floodplain (Moderate Recreation Infrastructure)
- Alternative 5. No Project/No Action

These alternatives are named for their approach to restoration of the Upper Truckee River, and the associated level of recreation infrastructure, and are described in more detail below.

PROJECT DESCRIPTION

BACKGROUND

The Upper Truckee River has been substantially altered by land practices during the past 150 years. Throughout its watershed, the river has experienced ecosystem degradation typical of what has occurred elsewhere in the Basin. The river has been modified from its original conditions by human activities, such as logging; livestock grazing; roads; golf courses; an airport; and residential, commercial and industrial developments. These conditions have resulted in increased sediment and nutrient loads discharging into Lake Tahoe from the river, which contribute to the declining clarity of the lake. Human influences have also resulted in reduced habitat quality for plant, wildlife, and fish species in the watershed. Restoration of natural processes and ecological functions of the river is an important part of the response to the decline in lake clarity.

Restoration planning for the marsh began in the early 1990's with studies conducted by the University of California. In 1995, the Conservancy commissioned a restoration planning and design study, which identified a tentatively preferred river restoration concept two years later. However, it was determined that river restoration required use of the entire Upper Truckee Marsh, and at that time the east side of the marsh was not owned by the Conservancy; therefore, this tentatively selected concept could not be pursued. In 1998, the Conservancy began planning and design of an initial phase of wetland restoration on a 23-acre portion of a study area located on the

east side of the Upper Truckee River near Lake Tahoe (Exhibit 2). This is an area, called the Lower West Side Wetland Restoration Project (LWS), where the marsh had been previously filled during the construction of the adjacent Tahoe Keys. After careful investigations, planning, and design; extensive environmental review; and community outreach, the Conservancy approved restoration of 12 acres of wetland through fill removal as the LWS Project in 2001. Construction commenced in the summer of 2001 and was completed in the summer of 2003.

In 2000, the Conservancy purchased 311 acres of land in the center of the marsh from a private party, bringing nearly the entire Truckee Marsh into public ownership. Currently, the majority of the study area is owned by the Conservancy, including the marsh and meadows surrounding the lower reach of Trout Creek. Restoration concepts encompassing the whole marsh and the lower reach of the river could be developed after the acquisition. As part of this process, the Conservancy has also conducted public access and recreation use management planning for the river, marsh, and beach.

Initially, the Conservancy defined project objectives and desired outcomes to direct the restoration planning process. A comprehensive evaluation and documentation of the existing natural processes and functions in the study area were conducted to begin the alternatives planning process. This evaluation enabled the identification of potential restoration opportunities and constraints. Armed with detailed information about the river and marsh processes and ecological functions, the Conservancy hosted a design charrette (i.e., interactive workshop) for agencies and other stakeholders to identify the spectrum of potentially feasible restoration ideas to be considered in the development of concept plan alternatives. Four alternative concept plans, all developed to be potentially feasible, were formulated to represent a reasonable range of restoration approaches. The four concepts generated by this extensive process became the four action alternatives being evaluated in the EIR/EIS/EIS. A preferred alternative will be identified after public review of the four alternatives and public comments are received on the Draft EIR/EIS/EIS.

To date, key stages of the Upper Truckee Marsh Restoration project have included the following:

- Evaluating existing natural processes and functions of the Upper Truckee River and marsh in 2000 and 2001
- Establishing project objectives and desired outcomes in 2002, and updating them in 2005.
- Defining restoration opportunities and constraints in 2002 and 2003
- Conducting a restoration design charette in 2003 to receive input from stakeholders on project priorities, concerns and constraints, and design ideas.
- Conducting hydraulic modeling studies to support the development and evaluation of project alternatives.

- Initial development and comparative evaluation of four conceptual restoration alternatives in 2004 and 2005.
- Regulatory agency review of alternative concepts for key issues and regulatory requirements in 2005.
- Further refinement and evaluation of the alternatives, and preparation of a Concept Plan Report (July 2006).

PURPOSE AND NEED

The need for the project originates from the environmental degradation that the Upper Truckee River has historically experienced as a result of human alterations to the river and watershed. The purpose of the proposed action is to restore natural geomorphic processes and ecological functions in this lowest reach of the Upper Truckee River and the surrounding marsh to improve ecological values of the study area and help reduce the river's discharge of nutrients and sediment that diminish Lake Tahoe's clarity.

PROJECT OBJECTIVES

The following basic objectives of the project were developed for the proposed action to meet the purpose and need:

Objective 1. Restore natural and self-sustaining river and floodplain processes and functions

Objective 2. Protect, enhance, and restore naturally functioning habitats

Objective 3. Restore and enhance fish and wildlife habitat quality

Objective 4. Improve water quality through enhancement of natural physical and biological processes

Objective 5. Protect and, where feasible, expand Tahoe yellow cress populations

Objective 6. Provide public access, access to vistas, and environmental education at the Lower West Side and Cove East Beach

Objective 7. Avoid increasing flood hazard on adjacent private property

Objective 8. Design with sensitivity to the site's history and cultural heritage

Objective 9. Design the wetland/urban interface to help provide habitat value and water quality benefits

Objective 10. Implement a public health and safety program, including mosquito monitoring and control

SUMMARY OF ALTERNATIVES

Four "action" alternatives, and the No Project/No Action Alternative, will be evaluated at an equal level of detail in the EIR/EIS/EIS. The four action alternatives are illustrated in Exhibits 3 through 6 and are described below. It is important to note that many of the individual components in each alternative are modular and could be transferred to other alternatives, or recombined after environmental review to formulate different variations of the alternatives.

All four action alternatives include a recreation and public access component. These ideas are expressed at three levels of development intensity with respect to recreation-related infrastructure ("maximum", "minimum", and "moderate"). At this point in project planning, there is no necessary connection between the recreation and public access approach included in a particular alternative and the river restoration strategy of that alternative. The level of public access and recreational facilities included in the alternative selected for implementation would need to be compatible with that alternative's river and marsh restoration strategy.

ALTERNATIVE 1. CHANNEL AGGRADATION AND NARROWING (MAXIMUM RECREATION INFRASTRUCTURE)

Key elements specific to Alternative 1 include:

- Raising the bed elevation of the existing channel closer to the existing meadow surface as a means of re-establishing an active floodplain, which would be achieved by placing a series of structures in the channel designed to alter hydraulics and intentionally cause sediment aggradation of the bed. Local cut and fill would be used to narrow the channel. Bar development in the aggrading channel would also contribute to channel narrowing.

- Creating a sinuous, single thread bankfull channel excavated through the LWS.

- Using the existing river mouth location, but reducing its capacity by narrowing it with local cut and fill and/or placement of bioengineered structures to encourage sediment deposition.

- Reconfiguring two sections of split channel from River Station (RS) 500 to RS 2,600. The low flow channel would continue to flow through the east branch of the split channel from RS 500 to RS 1,400, but unlike existing conditions, would continue in the second east branch channel from RS 1,400 to RS 2,600. The west branches of the split channels would reduce the flow volume and hydraulic stress in the east low-flow channel by conveying a portion of the high flow.

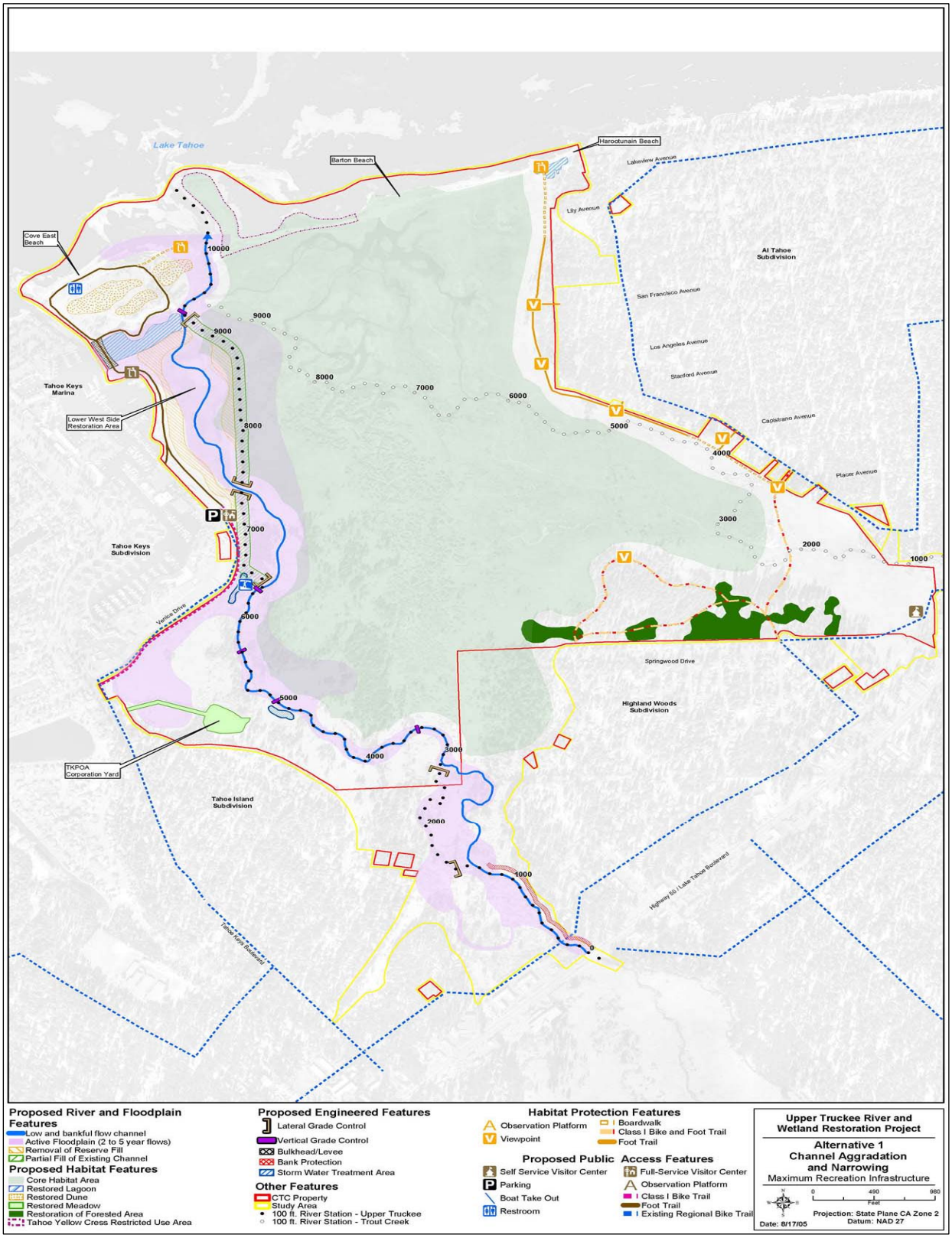

Source: ENTRIX 2005

Alternative 1. Channel Aggradation and Narrowing (Maximum Recreation Infrastructure) Exhibit 3

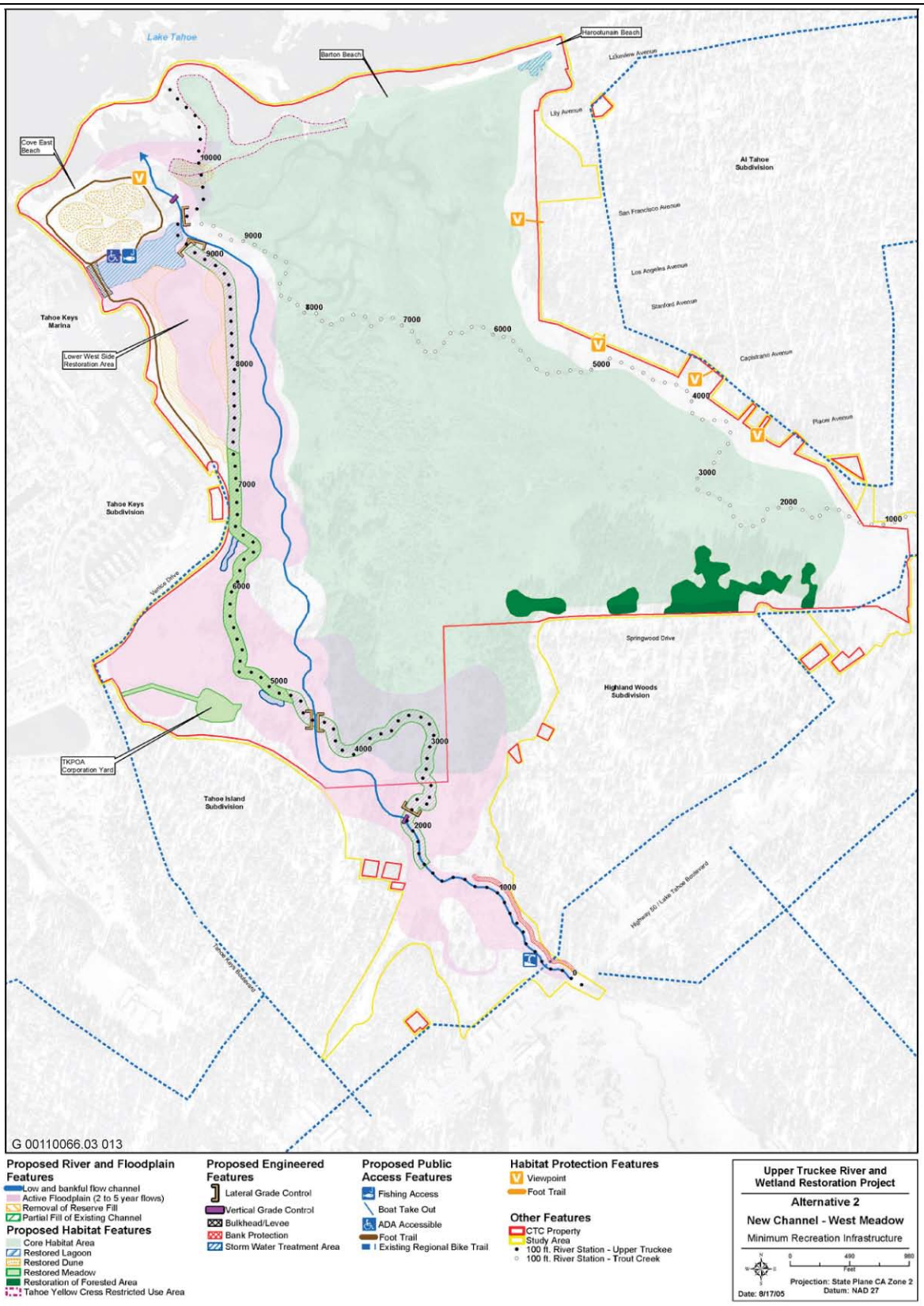

Source: ENTRIX 2005

Alternative 2. New Channel – West Meadow (Minimum Recreation Infrastructure) **Exhibit 4**

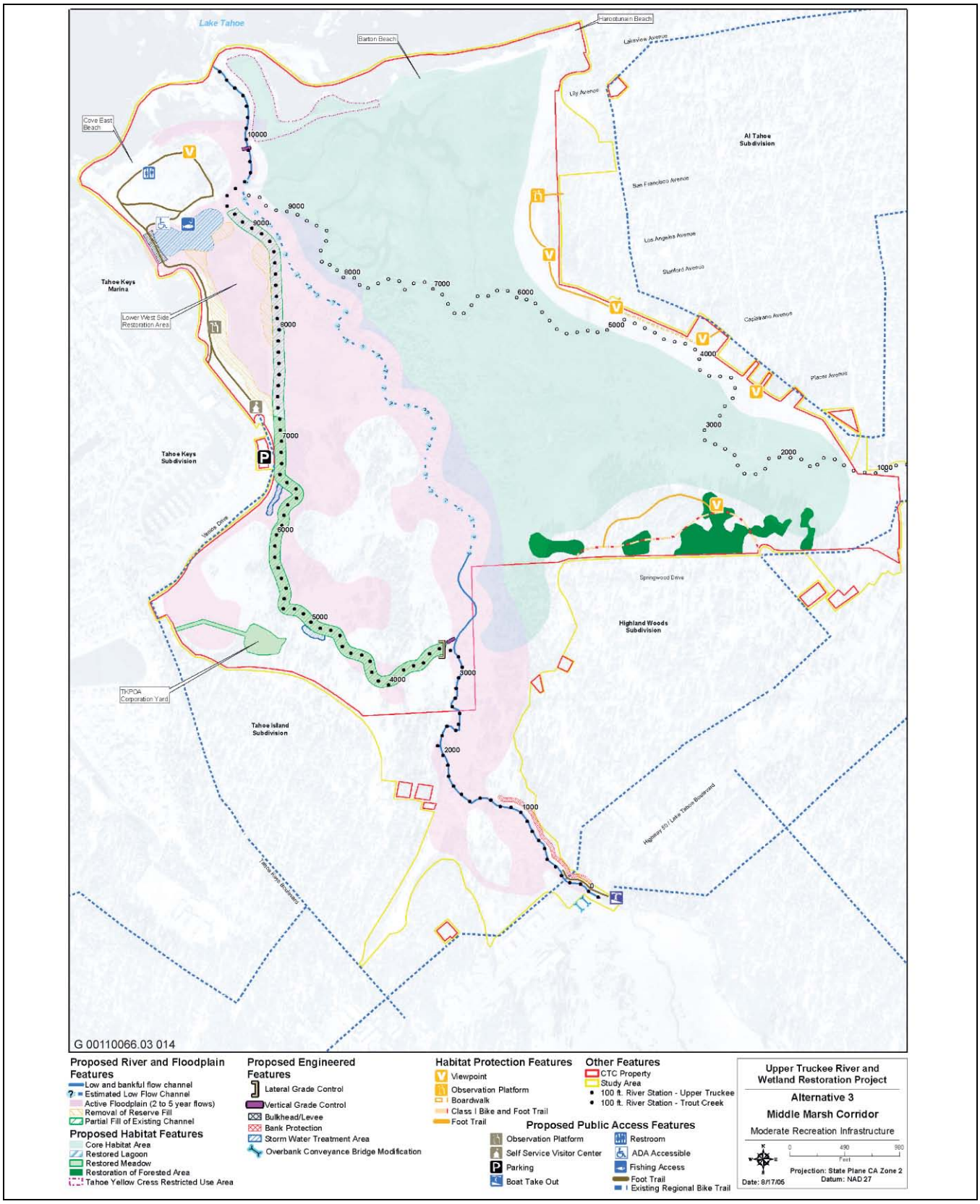

Source: ENTRIX 2005

Alternative 3. Middle Marsh Corridor (Moderate Recreation Infrastructure) **Exhibit 5**

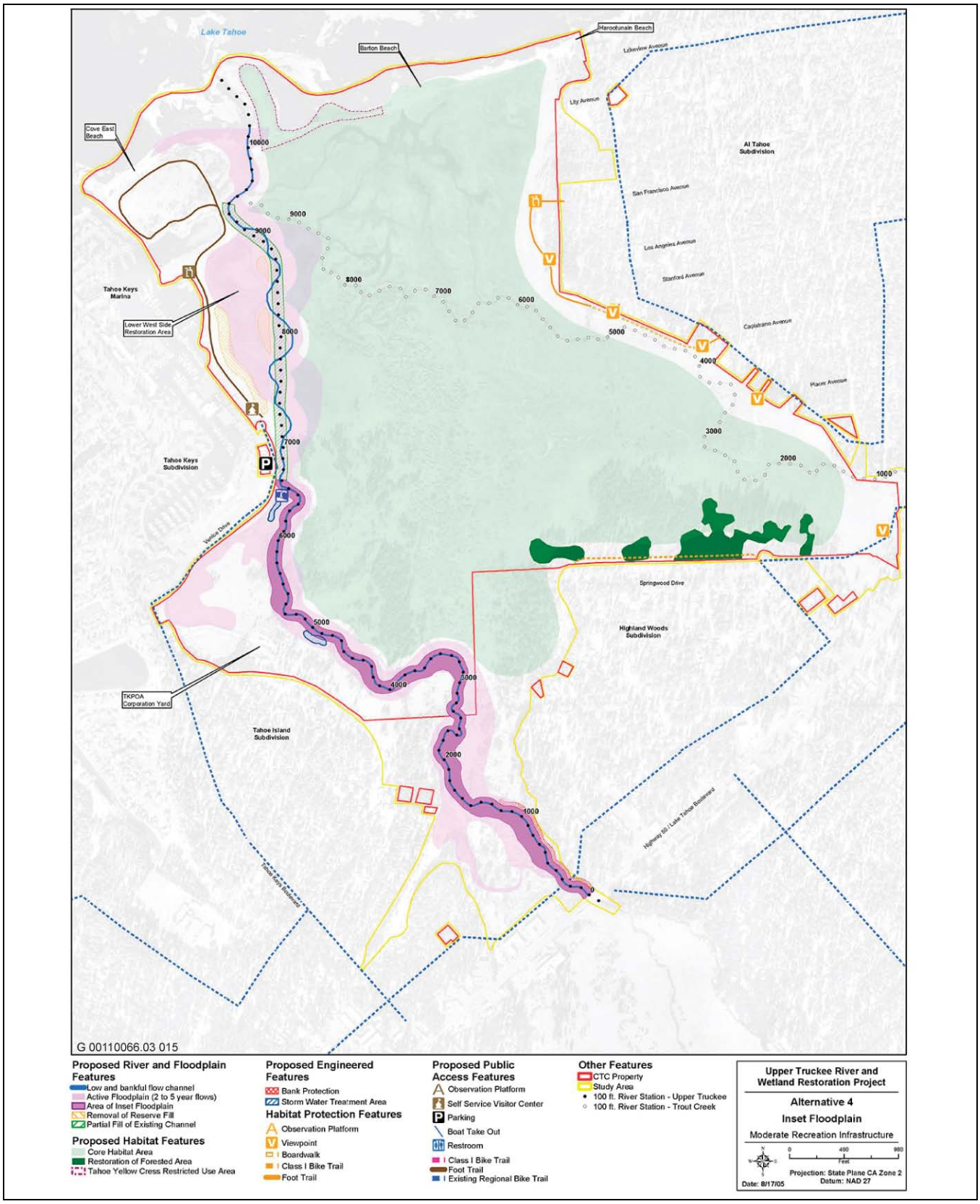

Source: ENTRIX 2005

Alternative 4. Inset Floodplain (Moderate Recreation Infrastructure) **Exhibit 6**

- Constructing a bulkhead at the sailing lagoon to cutoff its open connection with the marina and Lake Tahoe and reconfiguring the relationship between the sailing lagoon and the Upper Truckee River so that the river controls the hydrology of the lagoon. The new lagoonal system would be analogous to what currently exists along Trout Creek, but on a larger scale and similar to the Upper Truckee lagoon system prior to the construction of the Tahoe Keys development. The lagoon would be constructed just west of the Upper Truckee River. At flow events greater than bankfull, water would overtop the river's banks and begin to flow into the lagoon. Local cut and fill would be used to re-contour the topography of the lagoon and decrease its depth.

- Constructing a full-service visitor and interpretive center on a Conservancy-owned parcel on high capability land near the end of Venice Drive and a small self-service visitor and interpretive center along the existing bike trail near Trout Creek Bridge. The full-service facility would be fully staffed and would likely require a concessionaire to support its maintenance costs. It could have office space included, for instance, for the Conservancy or an appropriate non-profit entity to rent. The full-service facility would contain public restrooms. A new parking lot would be located adjacent to the full-service visitor and interpretive center near the end of Venice Drive.

- Developing an interpretive program and installing additional interpretive signage in appropriate locations throughout the site.

- Reconfiguring the channel dimensions and raising the streambed due to prompted channel aggradation from the hydraulic structures, which would decrease channel capacity.

- Re-routing the trail providing public access to Cove East Beach west of the sailing lagoon on a new levee parallel to the marina channel. This would allow integration of the sailing lagoon into an Upper Truckee River-lagoon complex.

- Enhancing the existing trail alignment providing access to Cove East Beach by constructing a spur trail and boardwalk to an observation platform near the river mouth. The platform would provide a view across the river mouth and the meadow and lagoon to the east, as well as out across the lake. The boardwalk railings and its height above the ground would help keep people off the sandy areas during periods of low lake level.

- Constructing new trails and boardwalks along the eastern perimeter of the site to help direct and control existing pedestrian access to Barton Meadow, and in particular to the interior of the site. Wet swales and low mounds would be used to discourage visitor access to the sensitive areas in the center of the marsh. The function of boardwalks would be to raise people out of the wetter portions of the site where they currently walk and damage wetland vegetation.

- Providing a raised boardwalk connection to the beach. An observation platform would be constructed at the end of the boardwalk to provide an overlook of the lake, beach, and the wetland, while discouraging entry onto the beach itself.

- Providing a raised boardwalk for both pedestrians and cyclists that would cross Trout Creek in the southern portion of the site, and link to existing bicycle trails at both ends. The boardwalk would allow visitors visual access into the meadow and to the lake beyond, while minimizing the disturbance that large numbers of hikers can have on meadow plants.

- Constructing a Class I bike trail along Venice Drive.

- Constructing a loop trail for both pedestrian and bicyclists through the wooded area north of Highland Woods.

- Constructing a river corridor barrier near the current river alignment to reduce wildlife disturbance.

- Removing fill behind Harootunian Beach to recreate lagoon and wet meadow conditions.

- Restoring sand ridges ("dunes") at Cove East.

ALTERNATIVE 2. NEW CHANNEL – WEST MEADOW (MINIMUM RECREATION INFRASTRUCTURE)

Key elements specific to Alternative 2 include:

- Excavating a new geomorphic bankfull capacity channel that re-establishes the existing meadow as an active floodplain. Most of the new channel alignment would be located east of the existing channel. A hydraulic structure would be constructed in the channel to facilitate the flow transition from the relatively low bed elevation of the existing incised channel to the higher bed elevation of the new channel.

- Creating a sinuous, single thread bankfull channel excavated east of the LWS and straightened reach that has a sinuous planform, bankfull capacity, and active floodplain connection with the existing meadow surface.

- Constructing a new river mouth with a reduced capacity and higher bed elevation west of the existing location. This would provide the opportunity for a small area of beach restoration in the existing channel location. Since this area is prime Tahoe yellow cress habitat, it is anticipated that Tahoe yellow cress would expand in this beach restoration area.

- Maintaining a low-flow channel in the same alignment, and providing hydraulic stress relief by excavating portions of the meadow/terrace separating the split channel branches to create areas for high flow release.

- Constructing a bulkhead at the sailing lagoon to cutoff its open connection with the marina and Lake Tahoe and reconfiguring the relationship between the sailing lagoon and the Upper Truckee River so that the river controls the hydrology of the lagoon. The new lagoonal system would be analogous to what currently exists along Trout Creek, but on a larger scale and similar to the Upper Truckee River lagoon system prior to the construction of the Tahoe Keys development. The new lagoon would be constructed just west of the Upper Truckee River. At flow events greater than bankfull, water would overtop the river's banks and begin to flow into the lagoon. There would be no change to the dredged depth of the lagoon.

- Developing an interpretive program and installing additional interpretive signage in appropriate locations throughout the site. No new buildings, public restroom facilities, or additional buildings would be constructed.

- Reconfiguring the channel dimensions and raising the streambed by encouraging aggradation behind the hydraulic structures would restore channel capacity.

- Re-routing the trail providing public access to Cove East Beach to west of the sailing lagoon on a new levee parallel to the marina channel. This would allow integration of the sailing lagoon into an Upper Truckee River-lagoon complex.

- Constructing view points (on-grade or elevated as observation platforms) on the eastern margin of the site at the end of each of several streets where people currently access the site. The design intent of the view points would be to discourage pedestrians and their pets from entering the site.

- Maintaining the location of existing bicycle trails around the perimeter of the study area.

- Constructing a river corridor barrier near the current river alignment to reduce wildlife disturbance.

- Removing fill behind Harootunian Beach to recreate lagoon and wet meadow conditions.

- Restoring sand ridges ("dunes") at Cove East.

ALTERNATIVE 3. MIDDLE MARSH CORRIDOR (MODERATE RECREATION INFRASTRUCTURE)

Key elements specific to Alternative 3 include:

- Creating a new geomorphic bankfull capacity pilot channel to connect the river with the existing network of small channels in the middle of the marsh and re-establish an active floodplain on the existing meadow surface. A hydraulic structure would be constructed in the existing channel to facilitate the flow transition from the relatively low bed elevation of the existing incised channel to the higher bed elevation of the pilot

channel and existing meadow channels. No construction would occur within the main meadow's channel sections; the river flow paths would be dictated by natural processes.

- Using the existing river mouth location, but reducing its capacity by narrowing with local cut and fill and constructing a higher bed elevation with engineered grade controls that simulate the resistant horizontal layers in the subsurface.

- In the reach between U.S. 50 and the "Big Bend," maintaining the low-flow channel in the same alignment, and provide hydraulic stress relief by excavating portions of the meadow/terrace separating the split channel branches to create areas for high flow release. Options for additional high flow conveyance under U.S. 50 could include bored overflow conduits.

- Constructing a bulkhead at the sailing lagoon to cutoff its open connection with the marina and Lake Tahoe and reconfiguring the relationship between the sailing lagoon and the Upper Truckee River so that the river controls the hydrology of the lagoon. The new lagoonal system would be analogous to what currently exists along Trout Creek, but on a larger scale and similar to the Upper Truckee lagoon system prior to the construction of the Tahoe Keys development. Limited re-contouring would be used to adjust the contours and edges of the lagoon.

- Constructing a small self-service visitor and interpretive center just north of the cul-de-sac at the LWS. Public restrooms would be included as part of the visitor's center. A new parking lot would be located on a Conservancy-owned parcel near the end of Venice Drive.

- Developing an interpretive program and installing additional interpretive signage in appropriate locations throughout the site.

- Reconfiguring the channel dimensions and raising the streambed by encouraging aggradation behind the hydraulic structures would restore channel capacity.

- Re-routing the trail providing public access to Cove East Beach to west of the sailing lagoon on a new levee parallel to the marina channel. This would allow integration of the sailing lagoon into an Upper Truckee River-lagoon complex.

- Constructing trails and boardwalks along the eastern perimeter of the site to help direct and control the existing pedestrian access to Barton Meadow, and in particular to the interior of the site. Wet swales and low mounds would also be used to discourage visitor access to the sensitive areas in the center of the marsh. The function of boardwalks would be to raise people out of the wetter portions of the site where they currently walk and damage wetland vegetation.

- Limiting the eastern trail to the most frequently accessed central portion of the border, and no connection is provided north across the wetland to the beach.
- Maintaining existing bicycle trails around the perimeter of the study area.
- Constructing a loop trail for both pedestrians and cyclists through the wooded area north of Highland Woods.

ALTERNATIVE 4. INSET FLOODPLAIN (MODERATE RECREATION INFRASTRUCTURE)

Alternative 4 is fundamentally different from Alternatives 1 through 3 in that the existing streambed elevation would not be raised and no new channels would be excavated into the existing meadow/terrace surface. Key elements specific to Alternative 4 include:

- Excavating portions of the meadow surface along the corridor of the existing channel to create an inset floodplain that would increase active floodplain area and flood storage for small magnitude events.
- Using local cut and fill to reduce the width and capacity of the existing channel.
- Creating a sinuous, single thread bankfull channel constructed along a similar alignment as the straightened reach using local cut and fill.
- Using the existing river mouth location, but reducing its capacity by narrowing it with local cut and fill.
- Maintaining the low-flow channel in the same alignment, and providing hydraulic stress relief by excavating portions of the meadow/terrace separating the split channel branches to create areas for high flow release.
- Retaining the open connection between the sailing lagoon, the marina, and Lake Tahoe.
- Constructing a small self-service visitor and interpretive center just north of the cul-de-sac at the LWS. Public restrooms would be included as part of the visitor's center. A new parking lot would be located on a Conservancy-owned parcel near the end of Venice Drive.
- Developing an interpretive program and installing additional interpretive signage in appropriate locations throughout the site.
- Constructing trails and boardwalks along the eastern perimeter of the site to help direct and control existing pedestrian access to Barton Meadow, and in particular to the interior of the site. Wet swales and low mounds would also be used to discourage visitor access to the sensitive areas in the center of the marsh. The function of boardwalks would be to raise people out of the wetter portions of the site where they currently walk and damage wetland vegetation.

- Limiting the eastern trail to the most frequently accessed central portion of the border, and no connection is provided north across the wetland to the beach.
- Maintaining existing bicycle trails around the perimeter of the study area.
- Constructing a perimeter Class I bike trail along the southern border of the site intended to provide a bike trail connection.
- Creating a river corridor barrier near the current river alignment to reduce wildlife disturbance.

ALTERNATIVE 5. NO PROJECT/NO ACTION

Under Alternative 5, no changes to the river or marsh would be implemented and existing conditions in the study area would be projected into the future.

POTENTIAL ENVIRONMENTAL EFFECTS

The following subject areas include potential environmental effects associated with the range of alternatives identified above. These issues will be explored further during project scoping and during preparation of the draft EIR/EIS:

Land Use. Land use impacts to be addressed in the EIR/EIS/EIS include changes to onsite uses, land use compatibility, and community character. The EIR/EIS/EIS will also address consistency with the TRPA plan area statement (PAS) requirements (PAS 100 and 102).

Hydrology, Geomorphology, and Water Quality. Alternatives 1-4 would restore a portion of the Upper Truckee River with the intent to improve long-term water quality in the river and Lake Tahoe by reducing the reach's contribution of nutrients and suspended sediment to the river. Implementation of Alternatives 1-4 could create a risk that short-term increases in sediment load during the construction period. Best Management Practices and mitigation measures would be developed to address potential short-term impacts to water quality that are identified in the EIR/EIS/EIS. Restoration of the river channel would change the hydrologic and geomorphic processes of the river. The hydrologic analysis will focus primarily on assessing changes to flow patterns as related to changes in channel form and function, support of restoration objectives, and avoidance of any increase in flood hazard to developed land uses adjacent to the river. The geomorphic assessment will focus on potential short- and long-term changes in sediment fate and transport and landscape-scale factors. The EIR/EIS/EIS will also address long-term water quality monitoring needs.

Biological Resources (Fisheries and Aquatic Resources, Vegetation and Wildlife). Alternatives 1-4 include actions for enhancing or restoring native vegetation communities, protecting sensitive wildlife habitat areas from

excessive public use, and enhancing terrestrial and aquatic habitat values. These actions would affect the distribution, extent, and quality of sensitive and common biological resources on the project site. Each alternative was designed to result in long-term benefits to biological resources; however, construction of Alternatives 1-4 would remove or disturb terrestrial and aquatic habitats in some locations. Each alternative would result in changes in existing public access to and recreational uses of the project site, which would influence future patterns of disturbance on biological resources. The EIR/EIS/EIS will evaluate the potential indirect, direct, and cumulative effects of each alternative on: 1) existing vegetation communities, wildlife habitats, and aquatic resources; 2) common and ecologically significant vegetation, wildlife, and aquatic resources; and 3) special-status plant, wildlife, and aquatic species, including TRPA Special Interest Species. The relationship of project effects to TRPA thresholds for vegetation, wildlife, and fisheries will be evaluated.

Earth Resources: Geology and Soils, and Land Capability and Coverage. Alternatives 1-4 would involve grading and excavating for reconfiguration of a portion of the Upper Truckee River and changing site topography for restoration purposes, including filling portions of the existing, degraded channel. The EIR/EIS/EIS will describe potential environmental effects related to land capability and coverage, soils and geology, topographic alteration, seismic hazards, slope stability, and erosion potential. If soil export outside of the study area is necessary, potential disposal sites will be identified and evaluated.

Scenic Resources. Alternatives 1-4 would result in the changes to natural elements that contribute to the scenic quality of the study area (e.g., river channel, river mouth, lagoon, vegetation), as well as changes related to the installation of recreation-related structures (e.g., trails, boardwalks, viewing points, visitor center). Visibility of these changes from the appropriate shoreline travel route on the lake and from U.S. 50, a TRPA-designated scenic travel route, will be determined. Potential impacts from construction and operation of the alternatives will be evaluated from sensitive viewpoints in or near the study area. Scenic effects will be evaluated in terms of visibility of the alternatives, alteration of the visual setting, sensitivity of viewpoints, and potential effects on TRPA scenic thresholds.

Public Access and Recreation. Construction and operation of Alternatives 1-4 would result in changes in existing public access to and recreational uses of the study area. The study area is surrounded by residential neighborhoods of South Lake Tahoe. PAS 102 on west side of the study area includes a priority for public access to the lake at Cove East Beach. PAS 100, which occupies the center and east side of the study area, emphasizes resources conservation. The location of a boat take-out site on the river differs among the alternatives, so impacts to paddling use of the river will be evaluated. The EIR/EIS/EIS will evaluate the changes to existing recreation areas and uses, the change to TRPA persons-at-one-time (PAOTs) allocations in the project area, the effect on TRPA recreation thresholds, trail connectivity, and river access and crossings.

Cultural Resources. The study area is located on undeveloped land. The EIR/EIS/EIS will analyze the potential for cultural resources to be located on or near the site and the potential for disturbance of known and/or undiscovered cultural resources due to implementation of the proposed alternatives. Also, the proposed action includes consideration of Native American cultural uses of the study area and how restoration can be compatible with and support those uses. The EIR/EIS/EIS process will include consultation with the Washoe Tribe and evaluation in accordance with Section 106 of the National Historic Preservation Act.

Transportation, Parking and Circulation. Alternatives 1-4 would generate short-term, construction-related traffic. Long-term traffic generated by the recreational components will also be discussed. The transportation analysis will include identification of major roadways that may be affected by the proposed alternatives, traffic volumes on those roadways, overall operating conditions, public transit routes that may be affected by the proposed alternatives, and major pedestrian or bicycle routes that may be affected by the proposed alternatives.

Air Quality. Alternatives 1-4 would involve construction emissions and generation of fugitive dust, as well as generate construction traffic in the area, contributing pollutants to the air basin. The EIR/EIS/EIS will include an assessment of short-term (i.e., construction) air quality impacts and long-term (i.e., operational) regional air pollutant emissions, including mobile, stationary, and area source emissions.

Noise. The EIR/EIS/EIS will assess potential short-term (i.e., construction) noise impacts, relative to sensitive receptors and their potential exposure. Noise levels of specific construction equipment will be determined and resultant noise levels at nearby receptors (at given distances from the source) will be calculated. Long-term (i.e., operational) noise impacts, including increased noise from mobile, stationary, and area sources, will be assessed.

Public Services and Utilities. The public services and utilities section of the EIR/EIS/EIS will evaluate impacts on power, water treatment and distribution, wastewater collection, solid waste collection and disposal, police services, fire protection services, schools, and fire fuel management.

Hazards and Hazardous Materials. The EIR/EIS/EIS will assess whether potential hazardous materials may be located in the study area. The EIR/EIS/EIS will also address hazardous materials issues related to adjoining properties.

Agricultural and Mineral Resources. The proposed alternatives are not expected to affect agricultural or mineral resources in the study area. Existing resources will be verified and discussed in the EIR/EIS/EIS.

Socioeconomics. With the exception of recreation, discussed above, the proposed alternatives are not expected to significantly affect socioeconomic factors associated with the study area. The EIR/EIS/EIS will consider potential economic impacts related to implementation of the proposed alternatives.

Growth Inducement. The effects of the proposed alternatives on growth inducement will be addressed in the EIR/EIS/EIS; however, the proposed alternatives are not expected to induce or result in the growth of population in the region, cause an increase in demand for employment opportunities, or cause an increase in other public needs.

Cumulative Effects. The EIR/EIS/EIS will identify and describe recently approved and reasonably anticipated non-river related projects in the South Lake Tahoe area and vicinity of the Upper Truckee Marsh, other river restoration projects being contemplated for upstream reaches of the Upper Truckee River, and region-wide planning efforts currently underway (e.g., Pathway 2007, the total maximum daily load [TMDL] requirement being developed for the Upper Truckee River). The EIR/EIS/EIS will evaluate the combined effects of these activities with the proposed action.

TRPA Threshold Carrying Capacities: The EIR/EIS/EIS will include assessment of the proposed action's compliance with and contribution to the attainment of threshold carrying capacities adopted by TRPA.

INTENDED USES OF THE EIR/EIS/EIS

The Conservancy, Reclamation, and TRPA will use this EIR/EIS/EIS to consider the environmental effects, mitigation measures, and alternatives, when reviewing the proposed action for approval. The EIR/EIS/EIS will serve as the State's CEQA compliance document, as Reclamation's NEPA compliance document, and as TRPA's compliance document with respect to its Compact and Chapter 5 of the TRPA Code of Ordinances. State responsible and trustee agencies and federal cooperating agencies may also use this EIR/EIS/EIS, as needed, for subsequent discretionary actions.

PUBLIC SCOPING

Public scoping meetings are being conducted to provide you with the opportunity to learn more about the proposed action and to express oral comments about the content of the EIR/EIS/EIS, in addition to your opportunity to submit written comments. The scoping meetings will be held at the following times and locations:

Wednesday, October 11, 2006
TRPA Advisory Planning Commission Meeting
North Tahoe Conference Center
See agenda item at:
http://www.trpa.org/default.aspx?tabid=259
North Tahoe Conference Center
8318 North Lake Boulevard
Kings Beach, CA 96143

Wednesday, October 25, 2006
Governing Board Meeting
Tahoe Regional Planning Agency
See agenda item at:
http://www.trpa.org/ default.aspx?tabid=258
128 Market Street
Stateline, NV 89449

Tuesday, October 24, 2006
12:00 p.m. – 2:00 p.m.
Inn By The Lake
3300 Lake Tahoe Blvd.
South Lake Tahoe, CA 96150

Tuesday, October 24, 2006
6:00 p.m. – 8:00 p.m.
Inn By The Lake
3300 Lake Tahoe Blvd.
South Lake Tahoe, CA 96150

Mike Elam

Project Manager, TRPA

October 3, 2006

Date

Richard J. Robinson

Program Manager, California Tahoe Conservancy

October 3, 2006

Date

Notice of Intent

to eligible producing states and coastal political subdivisions (CPSs) through a grant program. The funds allocated to each state are based on the proportion of qualified OCS revenues offshore the individual state to total qualified OCS revenues from all states. In order to receive funds, the states submit CIAP narratives detailing how the funds will be expended. Alabama, Alaska, California, Louisiana, Mississippi, and Texas are the only eligible states under EPAct. Counties, parishes, or equivalent units of government within those states lying all or in part within the coastal zone, as defined by section 304(1) of the Coastal Zone Management Act (CZMA) 1972, as amended, are the coastal political subdivisions eligible for CIAP funding, a total of 67 local jurisdictions.

To approve a plan, legislation requires that the Secretary of the Interior must be able to determine that the funds will be used in accordance with EPAct criteria and that projects will use the funds according to the EPAct. To confirm appropriate use of funds, MMS requires affirmation of grantees meeting Federal, state, and local laws and adequate project descriptions. To accomplish this, MMS is providing in its CIAP Environmental Assessment a suggested narrative format to be followed by each applicant for a CIAP grant. This narrative will assist MMS in its review of applications to determine that adequate and appropriate measures were taken to meet the laws that affect the proposed coastal projects. This narrative will be submitted electronically as part of the grant application. At that time, applicants will be obliged to fill out several OMB-approved standard forms as well. Most of the eligible states and CPSs, as experienced grant applicants, will be familiar with this narrative request.

This information collection request (ICR) addresses the narrative portion only of the MMS CIAP grant program.

Frequency: On occasion.

Estimated Number and Description of Respondents: Approximately 73 total respondents. This includes 6 states and 67 boroughs, parishes, etc.

Estimated Reporting and Recordkeeping ''Hour'' Burden: The estimated annual ''hour'' burden for this information collection is a total of 12,600 hours. In calculating the burdens, we assumed that respondents perform certain requirements in the normal course of their activities. We consider these to be usual and customary and took that into account in estimating the burden. There are approximately six states and 67 parishes, boroughs, counties, etc. Submissions are generally on an occasion basis. The estimated annual ''hour'' burden for this information collection is a total of 12,600 hours. We expect each project narrative will take 42 hours to complete. We anticipate an average of 300 projects per year. Based on a cost factor of $50 per hour, we estimate the total annual cost to industry is $630,000 (42 hrs × 300 projects = 12,600 hrs × $50 per hour = $630,000).

Estimated Reporting and Recordkeeping ''Non-Hour Cost'' Burden: We have identified no paperwork ''non-hour cost'' burdens associated with the collection of information.

Public Disclosure Statement: The PRA (44 U.S.C. 3501, *et seq.*) provides that an agency may not conduct or sponsor a collection of information unless it displays a currently valid OMB control number. Until OMB approves a collection of information, you are not obligated to respond.

Comments: Section 3506(c)(2)(A) of the PRA (44 U.S.C. 3501, *et seq.*) requires each agency ''* * * to provide notice * * * and otherwise consult with members of the public and affected agencies concerning each proposed collection of information * * *'' Agencies must specifically solicit comments to: (a) Evaluate whether the proposed collection of information is necessary for the agency to perform its duties, including whether the information is useful; (b) evaluate the accuracy of the agency's estimate of the burden of the proposed collection of information; (c) enhance the quality, usefulness, and clarity of the information to be collected; and (d) minimize the burden on the respondents, including the use of automated collection techniques or other forms of information technology.

To comply with the public consultation process according to section 3506(c)(2)(A) of the PRA (44 U.S.C. 3501, *et seq.*), we published a **Federal Register** notice (71 FR 29666, May 23, 2006) outlining the collection of information and announcing that we would submit this ICR to OMB for approval. The notice provided the required 60-day comment period. We have received no comments in response to this effort.

If you wish to comment in response to this notice, you may send your comments to the offices listed under the **ADDRESSES** section of this notice. OMB has up to 60 days to approve or disapprove the information collection but may respond after 30 days.

Therefore, to ensure maximum consideration, OMB should receive public comments by November 20, 2006.

Public Comment Procedures: MMS's practice is to make comments, including names and addresses of respondents, available for public review. If you wish your name and/or address to be withheld, you must state this prominently at the beginning of your comment. MMS will honor the request to the extent allowable by the law; however, anonymous comments will not be considered. There may be circumstances in which we would withhold from the record a respondent's identity, as allowable by the law. If you wish us to withhold your name and/or address, you must state this prominently at the beginning of your comment. In addition, you must present a rationale for withholding this information. This rationale must demonstrate that disclosure ''would constitute an unwarranted invasion of privacy.'' Unsupported assertions will not meet this burden. In the absence of exceptional, documentable circumstances, this information will be released. All submissions from organizations or businesses, and from individuals identifying themselves as representatives or officials of organizations or businesses, will be made available for public inspection in their entirety.

MMS Information Collection Clearance Officer: Arlene Bajusz (202) 208–7744.

Dated: August 2, 2006.

E.P. Danenberger,

Chief, Office of Offshore Regulatory Programs.

[FR Doc. E6–17514 Filed 10–18–06; 8:45 am]

BILLING CODE 4310–MR–P

DEPARTMENT OF THE INTERIOR

Bureau of Reclamation

Upper Truckee River and Marsh Restoration Project, El Dorado County, CA

AGENCY: Bureau of Reclamation, Interior.

ACTION: Notice of intent to prepare an environmental impact statement/ environmental impact statement/ environmental impact report (EIS/EIS/ EIR) and notice of scoping meetings.

SUMMARY: Pursuant to section 102(2)(c) of the National Environmental Policy Act (NEPA), the Tahoe Regional Planning Agency (TRPA) Compact and Chapter 5 of the TRPA Code of Ordinances, and the California Environmental Quality Act (CEQA), the Department of the Interior, Bureau of

Reclamation (Reclamation), the TRPA, and the California Tahoe Conservancy (Conservancy), intend to prepare a joint EIS/EIS/EIR. The EIS/EIS/EIR would evaluate a joint Reclamation and TRPA restoration project along the reach of the Upper Truckee River that extends from U.S. Highway 50 north to Lake Tahoe and its adjacent wetland. The purpose of the proposed action is to restore natural geomorphic processes and ecological functions in this lowest reach of the Upper Truckee River and the surrounding marsh to improve ecological values of the study area and help reduce the river's discharge of nutrients and sediment that diminish Lake Tahoe's clarity.

The Upper Truckee River and Marsh Restoration Project is identified in TRPA's Environmental Improvement Program (EIP) as a project that is necessary to restore and maintain environmental thresholds for the Lake Tahoe Basin. EIP projects are designed to achieve and maintain environmental thresholds that protect Tahoe's unique and valued resources.

Two public scoping meetings will be held to solicit comments from interested parties to assist in determining the scope of the environmental analysis, including the alternatives to be addressed, and to identify the significant environmental issues related to the proposed action.

DATES: The public scoping meeting dates are:

- Tuesday, October 24, 2006, 12 to 2 p.m., South Lake Tahoe, California.
- Tuesday, October 24, 2006, 6 to 8 p.m., South Lake Tahoe, California.

In addition, the proposed project will be an agenda item at a TRPA Governing Board Meeting on Wednesday, October 25, 2006 in Stateline, Nevada (see agenda item at *http://www.trpa.org/default.aspx?tabid=258)*.

All comments are requested to be received by October 31, 2006.

ADDRESSES: Scoping meetings will be held at the Inn By The Lake, Sierra Nevada Room, 3300 Lake Tahoe Boulevard, South Lake Tahoe, CA 96150.

The TRPA meeting will be held at the TRPA Governing Board Rooms, 128 Market Street, Stateline, NV 89449.

Written comments on the scope of the environmental document, alternatives, and impacts to be considered should be sent to Ms. Jacqui Grandfield, Natural Resources Program Manager, California Tahoe Conservancy, 1061 Third Street, South Lake Tahoe, CA 96150.

If you would like to be included on the EIS/EIS/EIR mailing list, please contact Ms. Grandfield by e-mail at *upper_truckee_marsh.tahoecons.ca.gov.*

FOR FURTHER INFORMATION CONTACT: Ms. Myrnie Mayville, Environmental Specialist, Bureau of Reclamation, Mid-Pacific Region, 2800 Cottage Way, Room E–2606, Sacramento, CA, 95825–1898, (916) 978–5037, *mmayville@mp.usbr.gov*; Ms. Jacqui Grandfield at the above address or (530) 542–5580, *upper_truckee_marsh@tahoecons.ca.gov* or Mr. Mike Elam, Associate Environmental Planner, Tahoe Regional Planning Agency, P.O. Box 5310, Stateline, NV, 89448 or (775) 588–4547 ext. 308, MElam@trpa.org.

SUPPLEMENTARY INFORMATION:

Background

The Upper Truckee River has been substantially altered by land practices during the past 150 years. Throughout its watershed, the river has experienced ecosystem degradation typical of what has occurred elsewhere in the Basin. The river has been modified from its original conditions by human activities, such as logging; livestock grazing; roads; golf courses; an airport; and residential, commercial and industrial developments. These conditions have resulted in increased sediment and nutrient loads discharging into Lake Tahoe from the river, which contribute to the declining clarity of the lake. Human influences have also resulted in reduced habitat quality for plant, wildlife, and fish species in the watershed. Restoration of natural processes and ecological functions of the river is an important part of the response to the decline in lake clarity.

Restoration planning for the marsh began in the early 1990s with studies conducted by the University of California. In 1995, the Conservancy commissioned a restoration planning and design study, which identified a tentatively preferred river restoration concept 2 years later. However, it was determined that river restoration required use of the entire Upper Truckee Marsh and, at that time the east side of the marsh was not owned by the Conservancy; therefore, this tentatively selected concept could not be pursued. In 1998, the Conservancy began planning and design of an initial phase of wetland restoration on a 23-acre portion of a study area located on the east side of the Upper Truckee River near Lake Tahoe. This is an area, called the Lower West Side Wetland Restoration Project (LWS), where the marsh had been previously filled during the construction of the adjacent Tahoe Keys. After careful investigations, planning, and design; extensive environmental review; and community outreach, the Conservancy approved restoration of 12 acres of wetland through fill removal as the LWS Project in 2001. Construction commenced in the summer of 2001 and was completed in the summer of 2003. In 2000, the Conservancy purchased 311 acres of land in the center of the marsh from a private party, bringing nearly the entire Truckee Marsh into public ownership. Currently, the majority of the study area is owned by the Conservancy, including the marsh and meadows surrounding the lower reach of Trout Creek. Restoration concepts encompassing the whole marsh and the lower reach of the river could be developed after the acquisition. As part of this process, the Conservancy has also conducted public access and recreation use management planning for the river, marsh, and beach.

Initially, the Conservancy defined project objectives and desired outcomes to direct the restoration planning process. A comprehensive evaluation and documentation of the existing natural processes and functions in the study area were conducted to begin the alternatives planning process. This evaluation enabled the identification of potential restoration opportunities and constraints. Armed with detailed information about the river and marsh processes and ecological functions, the Conservancy hosted a design charrette (*i.e.*, interactive workshop) for agencies and other stakeholders to identify the spectrum of potentially feasible restoration ideas to be considered in the development of concept plan alternatives. Four alternative concept plans, all developed to be potentially feasible, were formulated to represent a reasonable range of restoration approaches. The four concepts generated by this extensive process are four action alternatives being evaluated in the EIS/EIS/EIR. A preferred alternative will be identified after public review of the alternatives and public comments are received on the Draft EIS/EIS/EIR.

To date, key stages of the Upper Truckee River and Wetland Restoration project have included the following:

- Evaluating existing natural processes and functions of the Upper Truckee River and marsh in 2000 and 2001.
- Establishing project objectives and desired outcomes in 2002, and updating them in 2005.
- Defining restoration opportunities and constraints in 2002 and 2003.
- Conducting a restoration design charrette in 2003 to receive input from stakeholders on project priorities, concerns and constraints, and design ideas.

• Conducting hydraulic modeling studies to support the development and evaluation of project alternatives.

• Initial development and comparative evaluation of four conceptual restoration alternatives in 2004 and 2005.

• Regulatory agency review of alternative concepts for key issues and regulatory requirements in 2005.

• Further refinement and evaluation of the alternatives, and preparation of a Concept Plan Report (July 2006).

Project Objectives

The following objectives were developed for the proposed action:

• Objective 1. Restore natural and self-sustaining river and floodplain processes and functions.

• Objective 2. Protect, enhance, and restore naturally functioning habitats.

• Objective 3. Restore and enhance fish and wildlife habitat quality.

• Objective 4. Improve water quality through enhancement of natural physical and biological processes.

• Objective 5. Protect and, where feasible, expand Tahoe yellow cress populations.

• Objective 6. Provide public access, access to vistas, and environmental education at the Lower West Side and Cove East Beach.

• Objective 7. Avoid increasing flood hazard on adjacent private property.

• Objective 8. Design with sensitivity to the site's history and cultural heritage.

• Objective 9. Design the wetland/urban interface to help provide habitat value and water quality benefits.

• Objective 10. Implement a public health and safety program, including mosquito monitoring and control.

The following alternatives will be considered at an equal level of detail in the EIS/EIS/EIR:

• Alternative 1, Channel Aggradation and Narrowing (Maximum Recreation Infrastructure);

• Alternative 2, New Channel—West Meadow (Minimum Recreation Infrastructure);

• Alternative 3, Middle Marsh Corridor (Moderate Recreation Infrastructure);

• Alternative 4, Inset Floodplain (Moderate Recreation Infrastructure); and

• Alternative 5, No Project/No Action.

Alternative 1 would include raising and reconfiguring a portion of the main channel, reconfiguring two sections of split channel, reducing the capacity of the river mouth, changing the hydrologic connectivity of the sailing lagoon, constructing a river corridor barrier to reduce wildlife disturbance, restoring sand dunes at Cove East, re-routing an existing recreational trail, and developing several new recreational components (i.e., full- and self-service visitor centers, pedestrian and bicycle trails, boardwalks, viewing platforms), an interpretive program, and signage.

Alternative 2 would include excavation of a new channel and fill of a portion of the existing channel, constructing a new river mouth, changing the hydrologic connectivity of the sailing lagoon, constructing a river corridor barrier to reduce wildlife disturbance, and restoring sand dunes at Cove East, re-routing an existing recreational trail, constructing observation platforms, and developing an interpretive program and signage.

Alternative 3 would include excavation of a new channel and fill of a portion of the existing channel, reducing the capacity of the river mouth, changing the hydrologic connectivity of the sailing lagoon, re-routing an existing recreational trail, developing several new recreational components (*i.e.*, self-service visitor center, pedestrian and bicycle trails, boardwalks, viewing platforms), and an interpretive program and signage.

Alternative 4 would include excavation of portions of the meadow surface along the corridor of the existing channel to create an inset floodplain, reducing the capacity of the river mouth, constructing a river corridor barrier to reduce wildlife disturbance, (*i.e.*, self-service visitor center, pedestrian and bicycle trails, boardwalks, viewing platforms), and an interpretive program and signage.

Under Alternative 5, existing conditions on the project site would be projected into the future.

Potential Federal involvement may include the approval of the proposed action and partial funding of the river restoration component of the proposed action. The EIS will be combined with an EIR prepared by the Conservancy pursuant to the CEQA and an EIS prepared by the TRPA pursuant to its Compact and Chapter 5 of the TRPA Code of Ordinances.

Additional Information

The environmental review will be conducted pursuant to NEPA, CEQA, TRPA's Compact and Chapter 5 of the TRPA Code of Ordinances, the Federal and State Endangered Species Acts, and other applicable laws, to analyze the potential environmental impacts of implementing a range of feasible alternatives. Public input on the range of alternatives proposed for detailed consideration will be sought through the public scoping process.

The EIS/EIS/EIR will assess potential impacts to any Indian Trust Assets or environmental justice issues. There are no known Indian Trust Assets or environmental justice issues associated with the proposed action. Input about concerns or issues related to Indian Trust Assets are requested from potentially affected federally recognized Indian Tribes and individual Indians.

Our practice is to make comments, including names, home addresses, home phone numbers, and e-mail addresses of respondents, available for public review. Individual respondents may request that we withhold their names and/or home addresses, etc., but if you wish us to consider withholding this information you must state this prominently at the beginning of your comments. In addition, you must present a rationale for withholding this information. This rationale must demonstrate that disclosure would constitute a clearly unwarranted invasion of privacy. Unsupported assertions will not meet this burden. In the absence of exceptional, documentable circumstances, this information will be released. We will always make submissions from organizations or businesses, and from individuals identifying themselves as representatives or officials of organizations or businesses, available for public inspection in their entirety.

Robert Eckart,

Acting Regional Environmental Officer, Mid-Pacific Region.

[FR Doc. E6–17427 Filed 10–18–06; 8:45 am]

BILLING CODE 4310–MN–P

INTERNATIONAL TRADE COMMISSION

[Inv. No. 337-TA–585]

In the Matter of Certain Engines, Components Thereof, and Products Containing the Same; Notice of Investigation

AGENCY: U.S. International Trade Commission.

ACTION: Institution of investigation pursuant to 19 U.S.C. 1337.

SUMMARY: Notice is hereby given that a complaint was filed with the U.S. International Trade Commission on September 19, 2006, under section 337 of the Tariff Act of 1930, as amended, 19 U.S.C. 1337, on behalf of American Honda Motor Company, Incorporated of Torrance, California. A supplement to the complaint was filed on October 10,