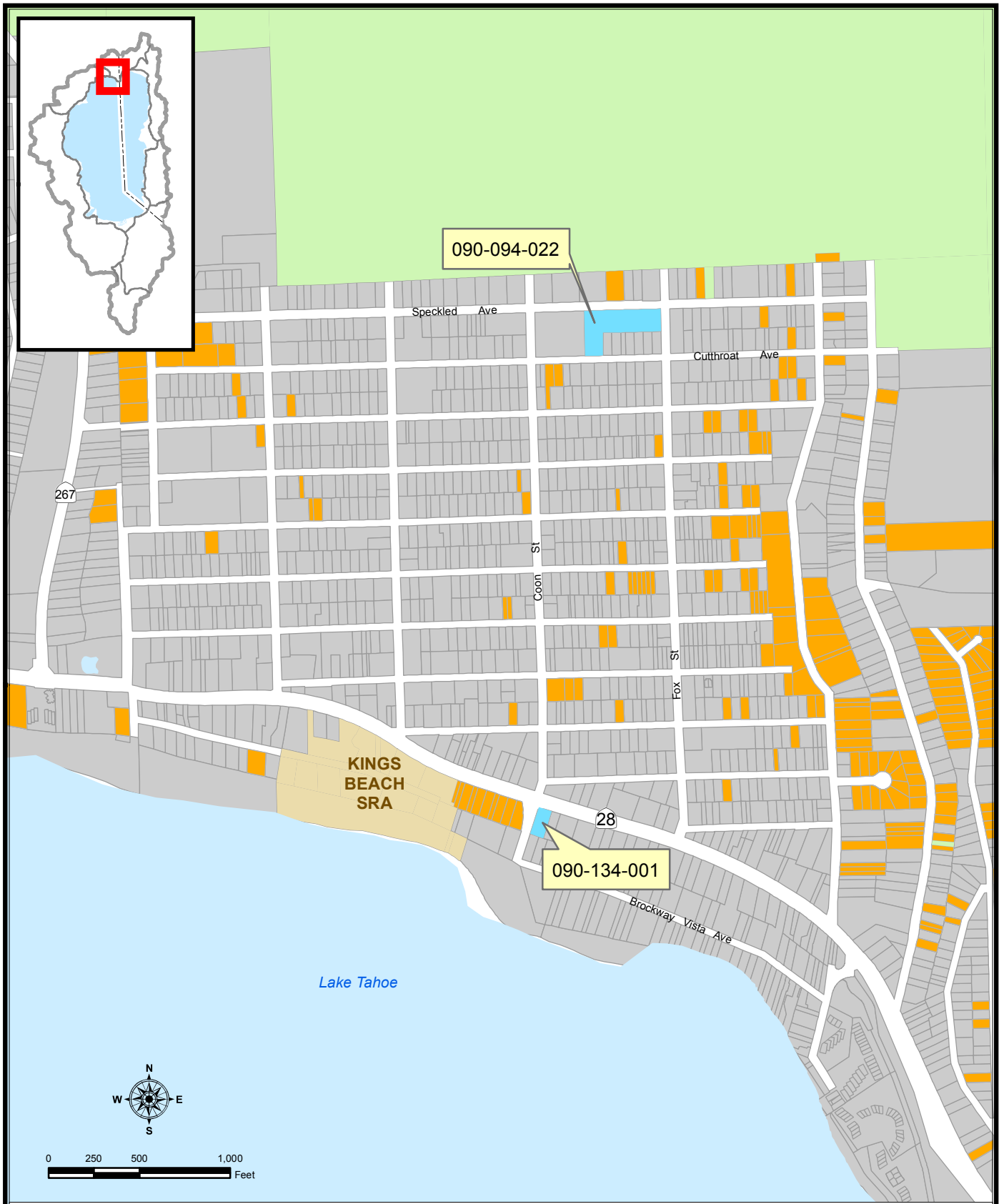


# ATTACHMENT 1A

## Area Plan & Town Center Asset Lands



**Ownership**

- CA Tahoe Conservancy
- CA Dept of Parks & Recreation
- US Forest Service

**Area Plan & Town Center Asset Lands**



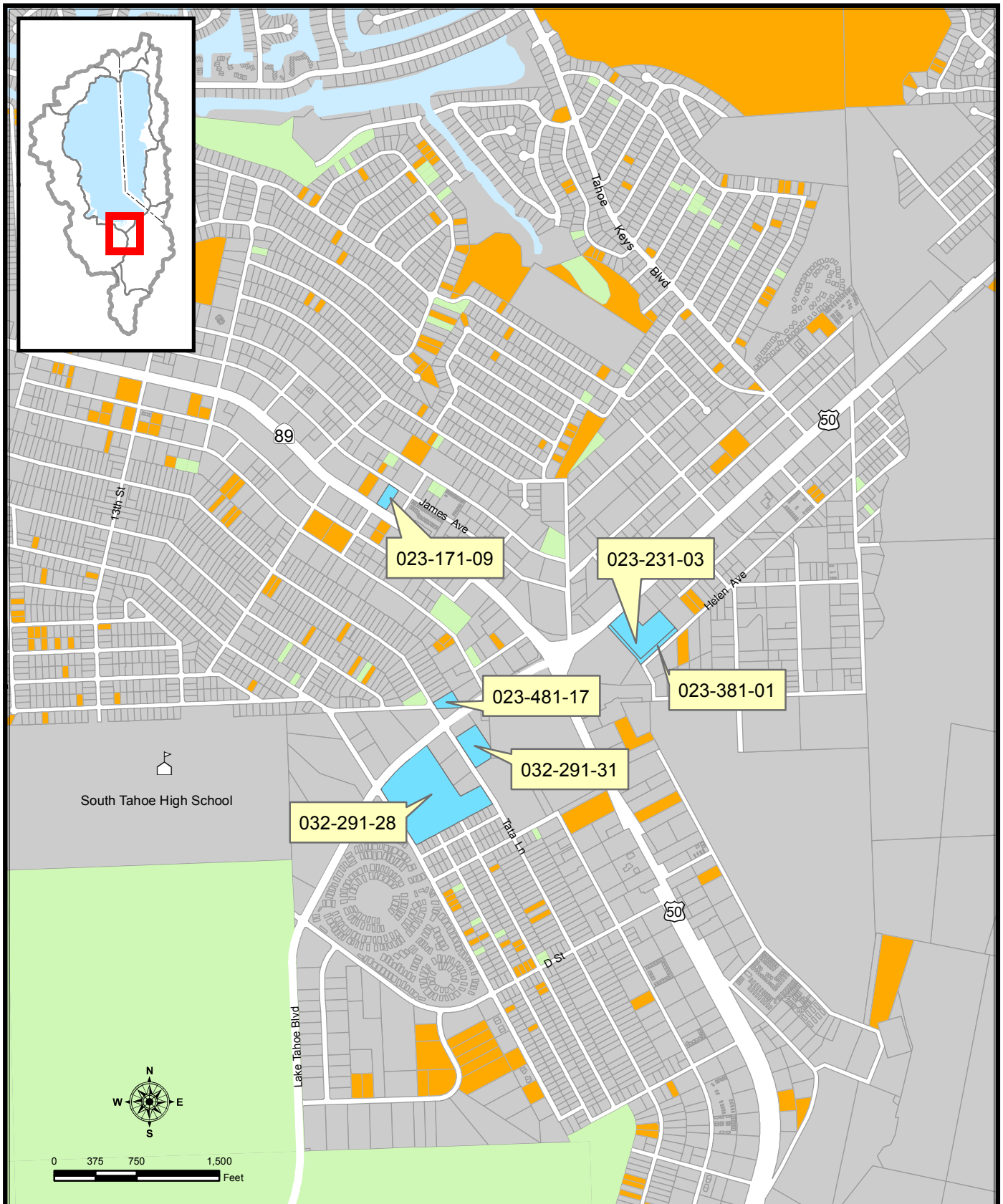
**California Tahoe Conservancy**  
March 2014

Map for reference purposes only.  
Sources: Placer County; TRPA; USGS



# ATTACHMENT 1B

## Area Plan & Town Center Asset Lands



### Ownership

- CA Tahoe Conservancy
- CA Dept of Parks & Recreation
- US Forest Service

### Area Plan & Town Center Asset Lands



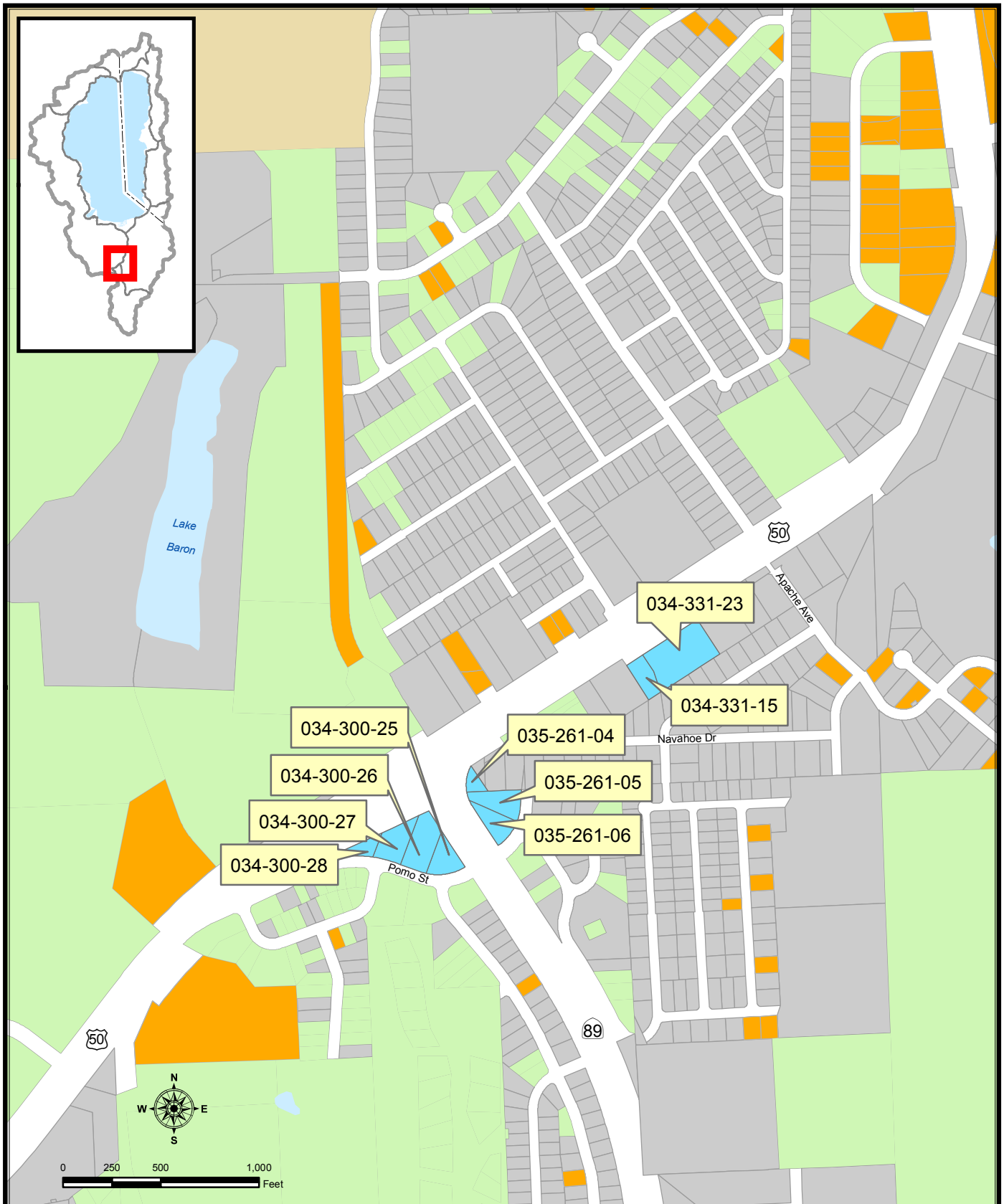
**California Tahoe Conservancy**  
March 2014

Map for reference purposes only.  
Sources: El Dorado County; TRPA; USGS



# ATTACHMENT 1C

## Area Plan & Town Center Asset Lands



**Ownership**

- CA Tahoe Conservancy
- CA Dept of Parks & Recreation
- US Forest Service

**Area Plan & Town Center Asset Lands**



**California Tahoe Conservancy**  
March 2014

Map for reference purposes only.  
Sources: El Dorado County; TRPA; USGS

